

**Craig A. Simon, P. E.  
CAS & Associates, LLC  
4894 Lakeview Place  
Boise, Idaho 83714  
208 853-5841**

May 26, 2020

Mr. Brady Shinn  
Capital City Development Corporation  
121 North 9<sup>th</sup> Street, Unit 501  
Boise, Idaho 83702

RE: Phase I Environmental Site Assessment (ESA) of:  
Land Parcel (0.406 +/- Acres)  
1715 West Idaho Street  
Boise, Idaho 83702  
Ada County Parcel ID: R5538941262

Dear Mr. Shinn:

CAS & Associates, LLC (CAS) has completed a Phase I Environmental Site Assessment (ESA) of the above-referenced property. The ESA was conducted in accordance with the ASTM International (ASTM) *Standard Practice for Environmental Site Assessments: Phase I Environmental Site Assessment Process* E1527-13 (the Standard), the All Appropriate Inquiries (AAI) Rule 40 CFR Part 312, CAS's letter of engagement, and generally accepted industry standards.

This report was prepared solely for the use of Capital City Development Corporation (hereinafter "Client" or "User") and any party specifically referenced in Section 1.6 - User Reliance. No other party shall use or rely on this report or the findings herein, without the prior written consent of CAS.

**Findings, Opinions and Conclusions**

- This assessment has revealed no evidence of recognized environmental conditions (RECs) in connection with the Property.
- No significant data gaps were identified that would CAS's ability to identify RECs at the Property.

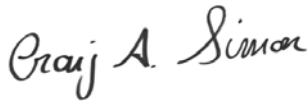
- CAS did not identify any historical recognized environmental condition (HRECs) in connection with the Property.
- The investigation did not reveal any business environmental risks (BERs) associated with the Property and standard ASTM scope considerations. And,
- CAS also conducted a preliminary evaluation for asbestos-containing material (ACM), radon, lead-based paint (LBP), drinking water quality, mold, floodplains and wetlands that are ASTM Non-Scope Considerations. This investigation has revealed no concerns relating to these ASTM Non-Scope Considerations in connection with the Property.

### **Recommendations**

- No further investigations or actions are recommended.
- 

Mr. Shinn, following your review of the Phase I ESA report please contact me if you have any questions or wish additional information.

**Respectfully submitted,**

A handwritten signature in black ink that reads "Craig A. Simon". The signature is written in a cursive, flowing style.

**Craig A. Simon, P.E.**

**Professional Engineer and Environmental Specialist  
CAS & Associates, LLC  
Boise, Idaho**

# **PHASE I ENVIRONMENTAL SITE ASSESSMENT (ESA)**

**Land Parcel (0.406 +/- Acres)  
1715 West Idaho Street  
Boise, Idaho 83702  
Ada County Parcel ID: R5538941262**

***Prepared For:*  
Mr. Brady Shinn  
Capital City Development Corporation  
121 North 9<sup>th</sup> Street, Unit 501  
Boise, Idaho 83702**

***Prepared By:*  
Craig A. Simon, P.E.  
CAS & Associates, LLC  
4894 Lakeview Place  
Boise, Idaho 83714  
208 853-5841**

**May 26, 2020**

## TABLE OF CONTENTS

<b>EXECUTIVE SUMMARY .....</b>	<b>1</b>
<b>1. INTRODUCTION .....</b>	<b>3</b>
1.1. <i>Purpose</i> .....	3
1.2. <i>Scope of Services</i> .....	4
1.3. <i>Significant Assumptions</i> .....	5
1.4. <i>Limitations and Exceptions</i> .....	6
1.5. <i>Special Terms and Conditions</i> .....	7
1.6. <i>User Reliance</i> .....	7
<b>2. GENERAL PROPERTY DESCRIPTION .....</b>	<b>8</b>
2.1. <i>Location and Legal Description</i> .....	8
2.2. <i>Site and Vicinity General Characteristics</i> .....	8
2.3. <i>Current Uses of the Property</i> .....	10
2.4. <i>Description of Property Improvements</i> .....	10
2.5. <i>Current Uses of Adjoining Properties</i> .....	11
<b>3. USER PROVIDED INFORMATION .....</b>	<b>12</b>
3.1. <i>Title Records</i> .....	12
3.2. <i>Environmental Liens and Activity and Use Limitations</i> .....	13
3.3. <i>Specialized Knowledge</i> .....	13
3.4. <i>Commonly Known or Reasonable Ascertainable Information</i> .....	13
3.5. <i>Valuation Reduction for Environmental Issues</i> .....	13
3.6. <i>Reason for Performing the Phase I ESA</i> .....	13
<b>4. INTERVIEWS/MUNICIPAL INFORMATION .....</b>	<b>14</b>
4.1. <i>Property Owner, Operator, and/or Escort</i> .....	14
4.2. <i>Local Government Officials</i> .....	14
4.3. <i>Other Contacts</i> .....	14
<b>5. RECORDS REVIEW .....</b>	<b>15</b>
5.1. <i>Environmental Record Sources</i> .....	15
5.2. <i>Records Review Summary</i> .....	19
<b>6. HISTORICAL USE INFORMATION .....</b>	<b>20</b>
6.1. <i>Aerial Photographs</i> .....	20
6.2. <i>Fire Insurance Maps</i> .....	20
6.3. <i>Property Tax Files</i> .....	21
6.4. <i>Recorded Land Title Records</i> .....	21
6.5. <i>USGS Topographic Map</i> .....	22
6.6. <i>Local Street Directories</i> .....	22
6.7. <i>Building Department Records</i> .....	22



6.8.	<i>Zoning/Land Use Records</i>	22
6.9.	<i>Previous Assessments</i>	23
6.10.	<i>Other Historical Sources</i>	23
6.11.	<i>Data Gaps</i>	23
6.12.	<i>Prior Use History Summary</i>	23
7.	<b>PROPERTY RECONNAISSANCE</b>	<b>25</b>
7.1.	<i>Methodology and Limiting Conditions</i>	25
7.2.	<i>Visual Observations</i>	25
7.3.	<i>Visual Observation Summary</i>	26
8.	<b>ASTM NON-SCOPE CONSIDERATIONS</b>	<b>27</b>
8.1.	<i>Asbestos</i>	27
8.2.	<i>Radon</i>	27
8.3.	<i>Lead-Based Paint</i>	28
8.4.	<i>Drinking Water</i>	28
8.5.	<i>Microbial Contamination</i>	28
8.6.	<i>Flood Plains and Wetlands</i>	28
9.	<b>FINDINGS, OPINIONS AND CONCLUSIONS</b>	<b>29</b>
10.	<b>RECOMMENDATIONS</b>	<b>30</b>
11.	<b>DEVIATIONS AND ADDITIONAL SERVICES</b>	<b>31</b>
12.	<b>WRITTEN DECLARATION OF ENVIRONMENTAL PROFESSIONAL</b>	<b>32</b>

Phase I Environmental Site Assessment (ESA)  
Land Parcel (0.406 +/- Acres)  
1715 West Idaho Street, Boise, Idaho 83702  
Ada County Parcel ID: R5538941262  
May 26, 2020

---

## APPENDICES

APPENDIX 1.....	Property Diagrams & Topographic Maps
APPENDIX 2.....	Photographs
APPENDIX 3.....	Supporting Documentation
APPENDIX 4.....	Regulatory Records
APPENDIX 5.....	Historical Documentation
APPENDIX 6.....	Previous Reports
APPENDIX 7.....	Personnel Qualifications
APPENDIX 8 .....	Analytical Results
APPENDIX 9.....	Client-Requested Documents

## **EXECUTIVE SUMMARY**

**Phase I Environmental Site Assessment (ESA)**  
**Land Parcel (0.406 +/- Acres)**  
**1715 West Idaho Street**  
**Boise, Idaho 83702**  
**Ada County Parcel ID: R5538941262**

At the request of the Client, CAS & Associates, LLC (CAS) has performed a Phase I Environmental Site Assessment (ESA) of the above-referenced Property. The ESA was conducted in accordance with ASTM Standard Practice E1527-13. This ESA also includes a preliminary evaluation of certain ASTM non-scope considerations.

The Subject Property consists of an undeveloped land parcel at street addresses 1715 West Idaho Street, Boise, Idaho 83702 (and consisting of former addresses 1709, 1711 and 1715 West Idaho Street). It is located west of central Boise City within a mixed residential, commercial and light industrial area. The Subject Property measures approximately 150 feet (northwest to southeast) by 120 feet (northeast to southwest). The Property is flat and covered with an asphalted basketball court and native/invasive grasses. The Property is currently undeveloped but has been used for residential buildings historically.

Property Diagrams and Topographic Maps are provided in Appendix 1 of this report. Photographs of the Property are provided in Appendix 2.

### **Findings, Opinions and Conclusions**

- This assessment has revealed no evidence of recognized environmental conditions (RECs) in connection with the Property.
- No significant data gaps were identified that would CAS's ability to identify RECs at the Property.
- CAS did not identify any historical recognized environmental condition (HRECs) in connection with the Property.
- The investigation did not reveal any business environmental risks (BERs) associated with the Property and standard ASTM scope considerations. And,

**Phase I Environmental Site Assessment (ESA)**

**Land Parcel (0.406 +/- Acres)**

**1715 West Idaho Street, Boise, Idaho 83702**

**Ada County Parcel ID: R5538941262**

**May 26, 2020**

---

- CAS also conducted a preliminary evaluation for asbestos-containing material (ACM), radon, lead-based paint (LBP), drinking water quality, mold, floodplains and wetlands that are ASTM Non-Scope Considerations. This investigation has revealed no concerns relating to these ASTM Non-Scope Considerations in connection with the Property.

**Recommendations**

- No further investigations or actions are recommended.

## 1. INTRODUCTION

### 1.1. Purpose

CAS was retained to conduct this ESA of the Property to assist a prospective purchaser in conducting their pre-acquisition due diligence. The ESA was designed to provide the potential purchaser of the Property an objective, professional opinion of environmental risks, if any, associated with the Property through the identification of RECs, CRECs, and HRECs to the extent feasible pursuant to the process prescribed in the Standard.

The term REC is defined in the Standard as “as the presence or likely presence of any hazardous substances or petroleum products in, on or at a property: (1) due to a release to the environment; (2) under conditions indicative of a release to the environment; or (3) under conditions that pose a material threat of a future release to the environment. De minimis conditions are not recognized environmental conditions.”

A REC resulting from a past release that has been addressed to the satisfaction of the applicable regulatory authority with hazardous substances or petroleum products allowed to remain in place subject to the implementation of formal or implied controls, is considered a Controlled Recognized Environmental Condition (CREC).

A past release of any hazardous substances or petroleum products that has been addressed to the satisfaction of the applicable regulatory authority or meets an unrestricted use criteria established by a regulatory authority that does not subject the property to any formal or implied controls, is considered an HREC. While HRECs will be identified in this report, HRECs generally do not require additional investigation or action.

The ASTM Standard recognizes that there may be environmental issues or conditions at a property that parties may wish to consider, such as the presence of ACM, LBP or radon. This assessment was designed to address these other business environmental risk (BER).

This ESA is intended to permit the potential purchaser to satisfy one of the requirements to qualify for the innocent landowner, contiguous property owner, or bona fide prospective purchaser limitations on CERCLA liability (hereinafter, the “landowner liability protections,” or “LLPs”): that is, the practice that constitutes “all appropriate inquiry into the previous ownership and uses of the property consistent with good commercial or customary practice” as defined at 42 U.S.C. §9601(35) (B). It is still the purchaser’s responsibility to perform all other requirements to qualify for LLPs.

## 1.2. Scope of Services

This ESA was conducted in accordance with ASTM *Standard Guide for Environmental Site Assessments: Phase I Environmental Site Assessment Process* E1527-13 (Standard), the All Appropriate Inquiry (AAI) Rule 40 CFR Part 312, and any additional requirements of Client. While the AAI rule still references the E1527-05 as demonstrating compliance with AAI, the USEPA's position is that the revised standard includes improvements to the previous standard and its use will provide greater clarity with regard to potential contamination at a property; therefore the USEPA recommends that environmental professionals and prospective purchasers use E1527-13 standard.

The scope of services for this assessment included an evaluation of the following:

- Physical characteristics of the Property based on a review of referenced sources such as topographic maps and available geologic, soils and hydrologic reports
- Information of properties, with the specified minimum search distances from the Property, available in the agency databases specified in Section 8.2.1 of the ASTM Standard and in local environmental records
- Current and past uses of the Property and surrounding area through an evaluation of historical sources specified in Section 8.3.4 of the ASTM Standard, such as aerial photographs, fire insurance maps, city directories, interviews and prior reports.
- Current Property conditions based on visual observations during the Property reconnaissance and interviews with individuals familiar with current and past operations

The ASTM Standard recognizes that there may be environmental issues or conditions at a property that parties may wish to consider. These are considered ASTM Non-Scope Considerations. The scope of services for this assessment included the following:

- Asbestos Containing Material (ACM) Screening, consisting of a review of available analytical data, the age of the improvements, dates of renovation, and other relevant information. The level of this preliminary assessment was not intended to comply with the survey requirements of the Asbestos Hazard Emergency Response Act (AHERA) 40 CFR Part 763, National Emission Standard for Hazardous Air Pollutants (NESHAP) 40 CFR 61; the General Duty Clause, 29 USC 654, Section 5; or other federal, state or local regulation.

- Radon Screening, based on available analytical results, published regional average levels, the usage of the buildings, and the type of construction and mechanical systems present. This evaluation was not designed or intended to comply with any regulatory agency requirements. Sampling, if any, was conducted using short-term radon detectors. The results of such testing are intended solely as a screen and may not be indicative of long-term average radon levels.
- Lead-Based Paint (LBP) Screening based on available analytical data, the age of the improvements, dates of renovation, and the current and proposed usage of the property. This evaluation was not designed or intended to comply with survey requirements outlined in Housing and Urban Development (HUD) regulations or other federal, state or local regulation.
- Lead in Drinking Water Evaluation based on available analytical data, a determination of the source of the drinking water supply and a review of publically available compliance data reports.
- Water Intrusion/Water and Mold Impacted Building Materials Screening based on visual observations for signs of water intrusion, water damage, and suspect mold growth and interviews with property representatives. These observations were limited to the areas walked and should not be considered a comprehensive survey of the Property. A finding in this report that “mold is not a significant concern” or “no significant mold was identified” should not be interpreted as the building is free of mold.
- Flood Plains and Wetlands Evaluation based solely on a review of available Federal Emergency Management Association (FEMA) Flood Insurance Rate Maps (FIRM) or equivalent, wetland maps and visual observations. This assessment is not intended to be a formal flood plain determination or wetland delineation, and no warranty is made thereof.

### **1.3. Significant Assumptions**

- CAS assumes the Property has been correctly and accurately identified by the User, designated representative of the User, property contact, property owner, and property owner’s representatives.
- CAS assumes that the User and any of its designated representatives, including but not limited to, property contacts, property escorts, and property brokers, used good faith in answering questions about and in obtaining information for the Property.

- Groundwater flow and depth to groundwater, unless otherwise specified by on-site well data, or well data from adjacent sites, are assumed based on contours depicted on the United States Geological Survey topographic maps.

#### **1.4. Limitations and Exceptions**

- The scope of work completed was designed solely to meet the needs of CAS's Client. CAS shall not be liable for any unintended usage of this report by another party. In addition, based on the ASTM guidelines, the ESA is only valid if completed within 180 days of an acquisition or the transaction necessitating the ESA.
- No ESA can wholly eliminate uncertainty regarding the potential for RECs in connection with a property. This ESA was designed to reduce, but not eliminate the potential for RECs at the property, within reasonable limits of time and cost. The ESA is not intended to be exhaustive or all-inclusive and does not represent a guarantee of the identification of all possible environmental risk.
- An ESA is intended to be a non-intrusive investigation and generally does not include sampling or testing of air, soil, water, or building materials. No destructive testing was completed, and concealed areas, such as behind walls or within machinery, were not accessed. Any testing, including that for ACM, LBP and radon, is designed solely to meet the needs of the ESA, not to meet any local, state or federal regulations and should not be utilized as such. Any test results obtained are for the personal use of the Client only and are not intended for submittal to any regulatory agency.
- Information in this report is based on personal interviews, government records, published resources, and various historical documents. Accuracy and completeness of information varies among information sources and is often inaccurate or incomplete. The information utilized in this ESA is from sources deemed to be reliable; however, no representation or warranty is made as to the accuracy thereof. CAS will have no on-going obligation to obtain and include information that was not reasonably ascertainable, practically reviewable, or provided to CAS in a reasonable timeframe to formulate an opinion and complete the assessment by the agreed upon due date.
- Unless specifically identified in the scope of work, the ESA excludes ASTM Non-Scope Considerations.



- The ESA includes some information that may be relevant to regulatory compliance, but is not intended and shall not be construed as a compliance audit and cannot be considered a verification of regulatory compliance. While the general environmental setting of the property is described, this assessment is not intended to be a formal flood plain or wetland determination, and no warranty is made thereof. Depending on its past, present or future intended use, the property under review may or may not be subject to regulation and permitting under environmental and health and safety laws, such as, but not limited to, the Clean Air Act, the Clean Water Act, the Solid Waste Disposal Act, the Occupational Safety and Health Act, and other federal, state and local regulations. CAS assumes no responsibility or liability respecting regulatory permitting or compliance issues.
- Client is advised that if the ESA is obtained with the intent of qualifying the purchaser as an innocent landowner, contiguous property owner, or bona fide prospective purchaser under CERCLA, there will be continuing obligations of due care and responsiveness and additional legal requirements that likely apply to such status. CAS accepts and undertakes no responsibility as to such requirements and advises that counsel be separately consulted with respect to such requirements.

#### **1.5. Special Terms and Conditions**

There are no special terms and conditions associated with the assignment.

#### **1.6. User Reliance**

This investigation was conducted on behalf of and for the exclusive use of Capital City Development Corporation (Client). This report, and the findings contained herein, shall not, in whole or part, be disseminated or conveyed to or used by any other party without the prior written consent of CAS.

## 2. GENERAL PROPERTY DESCRIPTION

### 2.1. Location and Legal Description

Property Name: Undeveloped Land Parcel  
Property Address: 1715 West Idaho Street (Consisting of 1715, 1711 and 1709 West Idaho Street)  
City, State, Zip Code: Boise, Idaho 83702  
Legal: CAS was not provided a legal description of the Property. The legal description as provided on the Ada County Assessor's webpage (<http://www.adacountyassessor.org/propsys/ViewParcel.do?yearParcel=2019R5538941261>) is as follows:

Owner (2019 Assessment Notice): 1709-15 West Idaho LLC, 8 South Idaho St. Suite C, Dillon, Montana 59725  
Primary Owner: Cinco Port LLC (Assessor's webpage)  
Parcel: R5538941262  
Address: 1715 W. Idaho Street, Boise, Idaho 83702  
Parcel Status: Active Removed in 2019  
Zone Code: R-3DD  
Tax Code Area: 01-6  
Instrument Number: 2018110988  
Property Description: Lot 8 Blk 11, McCarty's 2<sup>nd</sup> Add  
Land Group Type: Sub  
T/R/Sec: 3N2E03

### 2.2. Property and Vicinity General Characteristics

CAS attempted to determine the general physical setting of the Property and vicinity. Information regarding the topography, surface water, geology, and hydrology is used to evaluate the likelihood of hazardous substances or petroleum products migrating onto the Property from adjacent properties, within the Property or from the Property to off-site receptors. The information was obtained from readily accessible sources that describe the general area in which the Property is located. No subsurface investigation or other testing was conducted at the Property. Actual conditions may vary from general conditions in the area.

Property Elevation: The Property is situated at approximately 2,682 feet above

mean sea level.

Topography:	The Property is generally flat.
USGS Topographic Map:	The Property is covered by the United States Geologic Survey (USGS) Topographic Map, 43116-E2 Boise Idaho (2017), 7.5 minute series. A portion of the topographic map is included in Appendix 1.
On-Site Water Bodies:	No surface water bodies were observed on the Property.
Nearest Surface Water Body:	Based on the United States Geologic Survey (USGS) Topographic Map, 43116-E2 Boise Idaho (2017), 7.5 minute series, the nearest surface water body is the Boise River located approximately 3,000 feet southwest of the Property.
Geology and Soils:	According to the US Department of Agriculture Soil Conservation Service (SCS) soils are expected to be  USDA Soil Name: Urban Land, Miscellaneous Area
Depth to Groundwater:	Groundwater is expected at eight to ten feet below ground surface based on a recently installed piezometric well installed on the site.
Anticipated Flow Direction:	Groundwater at the Property is expected to flow towards the northwest (to the Boise River).
Basis of Flow Direction:	According to the USEPA <i>Groundwater Handbook, Vol. 1 Groundwater and Contamination, September 1990</i> , the water table typically conforms to surface topography. This means that the direction of flow for shallow groundwater is generally from higher elevations to lower elevations. Localized flow direction, however, may vary as a result of tide, rainfall, development, geologic characteristics, nearby surface water bodies, underground utilities such as storm drains, septic systems and sewers, or other influences such as the presence of high volume wells.

### 2.3. Current Uses of the Property

Property Usage: Undeveloped. Community/local basketball course. Asphalt. Former residences (3) have been recently demolished (2019).

Tenants: No tenants

### 2.4. Description of Property Improvements

Property Size: 0.406 acres  
Source: Ada County Assessor's Office

Number of Buildings: None

Number of Stories: NA

Date of Construction: NA

Building Size: NA

Source of Heating/Cooling: NA

Utility Providers:

- Drinking Water Suez Water of Idaho
- Electricity Idaho Power
- Natural Gas Intermountain Gas
- Fuel Oil NA
- Sewage Disposal City of Boise
- Storm Water NA

- Solid Waste NA

Date of Utility Connection: When original residences were constructed on the Subject Property. Exact date unknown.

## 2.5. Current Uses of Adjoining Properties

Adjoining properties, based on the ASTM Standard, are properties the border of which is contiguous or partially contiguous with that of the Property, or that would be contiguous or partially contiguous with that of the Property but for a street, road, or other public thoroughfare separating them. The following adjoining properties were noted.

North: The adjoining properties to the north are: a concrete sidewalk and a landscaped strip between the sidewalk and West Idaho Street and residential units further north (on the south side of West Idaho Street).

East: The adjoining property to the east is an unoccupied residential unit, 1717 West Idaho Street. A shop/warehouse building is located south of the unoccupied residential building and appears to be utilized by Rock Hard Granite's operations.

South: The adjoining property to the south is an alleyway. South of the alleyway is Rock Hard Granite, 1718 West Main Street, Boise, Idaho and New Life Apostolic Church at 102 North 18<sup>th</sup> Street, Boise, Idaho.

West: The adjoining property to the west is asphalted automobile parking lot (1719 West Idaho Street, Boise, Idaho).

### 3. USER PROVIDED INFORMATION

The Standard lays out the responsibilities of the User of the report in order for the User to satisfy the all appropriate inquiry, into previous ownership of the property, requirement in order to qualify for the innocent landowner, contiguous property owner, or bona fide prospective purchaser limitations on CERCLA liability, herein after landowner liability protections. These responsibilities include:

- Review title and judicial records for environmental liens or activity and use limitations (AULs)
- Provide any specialized knowledge or experience with the property that is material to RECs at the property
- Provide actual knowledge of any environmental lien or AULs encumbering the property or in connection with the property
- Provide reason for purchase price being significantly lower than fair market value, if applicable
- Provide any commonly known or reasonably ascertainable information within the local community about the property that might relate to RECs in connection with the property
- Identify the reason the ESA is being performed

A "User Questionnaire", completed on May 20, 2020 by the User (Mr. Brady Shinn, Capital City Development Corporation) is included in Appendix 3 of this report.

A "Pre-Survey Environmental Questionnaire" was also forwarded to Mr. Shinn Brady (User's representative) for completion by the Property's owner or someone with knowledge relating to it. Said "Pre-Survey Environmental Questionnaire" was not returned to CAS prior to the completion of this Phase I ESA. A copy of the "Pre-Survey Environmental Questionnaire" may be found within Appendix 3.

#### 3.1. Title Records

User did not provide CAS with recorded land title records.

### **3.2. Environmental Liens and Activity and Use Limitations**

User indicated that they had no knowledge of lien records or Activity and Use Limitations (AULs), filed under federal, tribal, state or local law, for the Property.

### **3.3. Specialized Knowledge**

User indicated that they had no specialized knowledge that would relate to the presence of RECs in connection with the Property.

### **3.4. Commonly Known or Reasonable Ascertainable Information**

User indicated that they were not aware of any commonly known or reasonably ascertainable information within the local community that is material to RECs in connection with the Property.

### **3.5. Valuation Reduction for Environmental Issues**

The User indicated that, to the best of their knowledge, there was no decrease in the purchase price due to environmental issues.

### **3.6. Reason for Performing the Phase I ESA**

The User of this report is a prospective purchaser of the Property. CAS was retained by the User to conduct this ESA to permit the User to satisfy one of the requirements to qualify for the innocent landowner, contiguous property owner, or bona fide prospective purchaser limitations on CERCLA liability (hereinafter, the “landowner liability protections,” or “LLPs”): that is, the practice that constitutes “all appropriate inquiry into the previous ownership and uses of the property consistent with good commercial or customary practice” as defined at 42 U.S.C. §9601(35) (B).

#### **4. INTERVIEWS/MUNICIPAL INFORMATION**

##### **4.1. Property Owner, Operator, and/or Escort**

Because the Property is undeveloped, CAS conducted their May 18, 2020 Property Inspection unescorted.

A "Pre-Survey Environmental Questionnaire" was forwarded to Mr. Shinn Brady (User's representative) for completion by the Property's owner or someone with knowledge relating to it. Said "Pre-Survey Environmental Questionnaire" was not returned to CAS prior to the completion of this Phase I ESA.

##### **4.2. Local Government Officials**

Based on the information obtained from the interviews conducted and the standard historical sources reviewed, CAS did not conduct additional interviews with local government officials.

##### **4.3. Other Contacts**

Based on the information obtained from the interviews conducted and the standard historical sources reviewed, CAS did not conduct additional interviews with other contacts.



## 5. RECORDS REVIEW

CAS ordered a report from EnviroSite Corporation (EnviroSite) containing the standard environmental record sources identified in ASTM E1527-13 as well as any additional environmental record source determined to be: 1) reasonably ascertainable; 2) sufficiently useful, accurate and complete; and 3) generally obtained, pursuant to local good commercial or customary practice in initial ESAs in the type of commercial real estate transaction involved. A detailed description of the records reviewed and a listing of all of the identified sites are provided in Appendix 4. Accuracy and completeness of record information varies among information sources, including governmental sources. Record information is often inaccurate or incomplete. While CAS cannot warrant the accuracy of the information, it has made a reasonable effort to compensate for mistakes or insufficiencies in the information reviewed that are obvious in light of other information of which CAS has actual knowledge.

The purpose of the records review is to help identify RECs in connection with the Property. This includes both indications of the storage, use, generation, disposal, or release of hazardous substance at the Property and the potential for contaminants to migrate onto the Property from off-site sources via soil, groundwater, or vapor.

In evaluating the potential for a vapor encroachment condition (VEC), CAS attempted to determine if there was information indicating that chemicals of concern were located within the critical distance, defined as the lineal distance between the nearest edge of the contaminated plume and the nearest target property boundary. Based on ASTM E2600-10 Standard Guide for Vapor Encroachment Screening on Property Involved in Real Estate Transactions, the critical distance is equal to 100 feet, with the exception of dissolved petroleum hydrocarbons, which have a critical distance of 30 feet. If non-aqueous phase petroleum hydrocarbons are present, the 100 feet distance is utilized. If a VEC was identified, CAS attempted to determine if the VEC represented a REC.

### 5.1. Environmental Record Sources

- Property

The Property was not identified on the environmental record sources reviewed.

- Surrounding Properties:

Note: The Table below presents the database names identified by EnviroSite within 0.25 miles of the Subject Property. The full listing of Database Names (within one mile of the Subject Property) may be found within Appendix 4, <i>Government Records Report</i> 2020.
---

**Phase I Environmental Site Assessment (ESA)****Land Parcel (0.406 +/- Acres)****1715 West Idaho Street, Boise, Idaho 83702****Ada County Parcel ID: R5538941262****May 26, 2020**

Map ID	Database Name	Site Name	Address	Dist.	Direction	Elev.
1	ALL SITES - ID	MEADOW GOLD DAIRIES	208 N 17TH ST	0.042	E	2,683
1	FA - ID	MEADOW GOLD DAIRIES	208 N 17TH ST	0.042	E	2,683
1	LUST - ID	MEADOW GOLD DAIRIES	208 N 17TH ST	0.042	E	2,683
1	UST - ID	MEADOW GOLD DAIRIES	208 N 17TH ST	0.042	E	2,683
2	ALL SITES - ID	KBCI-TV	140 N 16TH ST	0.102	ESE	2,684
2	FA - ID	KBCI-TV	140 N 16TH ST	0.102	ESE	2,684
2	LUST - ID	KBCI-TV	140 N 16TH ST	0.102	ESE	2,684
2	UST - ID	KBCI-TV	140 N 16TH ST	0.102	ESE	2,684
3	ALL SITES - ID	RED LION BOISE DOWNTOWNER	1800 FAIRVIEW	0.111	SW	2,681
3	FA - ID	RED LION BOISE DOWNTOWNER	1800 FAIRVIEW	0.111	SW	2,681
3	LUST - ID	RED LION BOISE DOWNTOWNER	1800 FAIRVIEW	0.111	SW	2,681
3	UST - ID	RED LION BOISE DOWNTOWNER	1800 FAIRVIEW	0.111	SW	2,681
4	ALL SITES - ID	ALS CAR CARE INC GROVE	1645 GROVE ST	0.116	S	2,682
4	ECHO	ALS CAR CARE INC GROVE	1645 GROVE ST	0.116	S	2,682
4	FRS	ALS CAR CARE INC GROVE	1645 GROVE ST	0.116	S	2,682
4	RCRA_VSQG	ALS CAR CARE INC GROVE	1645 GROVE ST	0.116	S	2,682
4	SHWS - ID	ALS CAR CARE INC GROVE	1645 GROVE ST	0.116	S	2,682
5	ALL SITES - ID	IDAHO REGISTRATION SERVICE CO	2230 W MAIN ST	0.141	W	2,680
5	ECHO	IDAHO REGISTRATION SERVICE CO	2230 W MAIN ST	0.141	W	2,680
5	FRS	IDAHO REGISTRATION SERVICE CO	2230 W MAIN ST	0.141	W	2,680
5	RCRA_NONGEN	IDAHO REGISTRATION SERVICE CO	2230 W MAIN ST	0.141	W	2,680
5	SHWS - ID	IDAHO REGISTRATION SERVICE CO	2230 W MAIN ST	0.141	W	2,680
6	ALL SITES - ID	ALSCOTT PROPERTY	NE CORNER 17TH ST & FRONT ST	0.149	SSW	2,681
A7	ALL SITES - ID	EYES OF THE WORLD	1576 W GROVE ST	0.150	SSE	2,682
A7	BROWNFIELDS - ID	EYES OF THE WORLD	1576 W GROVE ST	0.150	SSE	2,682
A7	SHWS - ID	EYES OF THE WORLD	1576 W GROVE ST	0.150	SSE	2,682
A8	ECHO	FORMER ECONOMY CLEANERS AND LAUNDRY INC	1576 W GROVE ST	0.150	SSE	2,682
A8	FRS	FORMER ECONOMY CLEANERS AND LAUNDRY INC	1576 W GROVE ST	0.150	SSE	2,682
A8	RCRA_NONGEN	FORMER ECONOMY CLEANERS AND LAUNDRY INC	1576 W GROVE ST	0.150	SSE	2,682
A9	ALL SITES - ID	IDAHO TRUST BANK	SE CORNER 16 ST & GROVE ST	0.152	SSE	2,682

**Phase I Environmental Site Assessment (ESA)****Land Parcel (0.406 +/- Acres)****1715 West Idaho Street, Boise, Idaho 83702****Ada County Parcel ID: R5538941262****May 26, 2020**

Map ID	Database Name	Site Name	Address	Dist.	Direction	Elev.
A10	BROWNFIELDS-ACRES FED	1576 WEST GROVE	1576 WEST GROVE	0.152	SSE	2,682
A10	BROWNFIELDS	1576 WEST GROVE	1576 WEST GROVE	0.152	SSE	2,682
A10	FRS	1576 WEST GROVE	1576 WEST GROVE	0.152	SSE	2,682
A11	FA - ID	DEAN'S GOODYEAR TIRE CENTER	1515 GROVE ST	0.173	SSE	2,683
A11	UST - ID	DEAN'S GOODYEAR TIRE CENTER	1515 GROVE ST	0.173	SSE	2,683
B12	FA - ID	BOISE FIRE STATION #5	212 S 16TH ST	0.175	S	2,682
B12	UST - ID	BOISE FIRE STATION #5	212 S 16TH ST	0.175	S	2,682
B13	FA - ID	FRONT STREET STATION #22	1600 FRONT	0.177	S	2,681
B13	LUST - ID	FRONT STREET STATION #22	1600 FRONT	0.177	S	2,681
B13	UST - ID	FRONT STREET STATION #22	1600 FRONT	0.177	S	2,681
B14	ALL SITES - ID	FRONT ST STATION NO 22	1600 FRONT	0.177	S	2,681
B15	ALL SITES - ID	BOISE FIRE STATION NO 5 DEANS GOODYEAR TIRE	212 S 16TH ST	0.177	S	2,682
A16	ALL SITES - ID	CENTER	1515 GROVE ST	0.185	SSE	2,683
B17	ALL SITES - ID	MCGUFFIN FUEL & FEED	1601 FRONT ST	0.185	S	2,681
B17	FA - ID	MCGUFFIN FUEL & FEED	1601 FRONT ST	0.185	S	2,681
B17	LUST - ID	MCGUFFIN FUEL & FEED	1601 FRONT ST	0.185	S	2,681
B17	UST - ID	MCGUFFIN FUEL & FEED	1601 FRONT ST	0.185	S	2,681
C18	ALT FUELING	FAIRLY RELIABLE BOB'S	2304 MAIN ST 1786 W. STATE	0.196	W	2,679
D19	SWRCY - ID	CARTRIDGE WORLD	STREET	0.203	NE	2,689
C20	ALL SITES - ID	FAIRLY RELIABLE BOBS	2304 W MAIN ST	0.204	W	2,679
C20	ECHO	FAIRLY RELIABLE BOBS	2304 W MAIN ST	0.204	W	2,679
C20	FA - ID	FAIRLY RELIABLE BOBS	2304 W MAIN ST	0.204	W	2,679
C20	FRS	FAIRLY RELIABLE BOBS	2304 W MAIN ST	0.204	W	2,679
C20	LUST - ID	FAIRLY RELIABLE BOBS	2304 W MAIN ST	0.204	W	2,679
C20	RCRA_VSQG	FAIRLY RELIABLE BOBS	2304 W MAIN ST	0.204	W	2,679
C20	SHWS - ID	FAIRLY RELIABLE BOBS	2304 W MAIN ST	0.204	W	2,679
C20	UST - ID	FAIRLY RELIABLE BOBS	2304 W MAIN ST	0.204	W	2,679
C21	ALT FUELING	STINKER STORE #23	2323 W MAIN ST	0.204	W	2,679
E22	ALL SITES - ID	TABLEROCK PRINTING INC S 15TH	216 S 15TH ST	0.205	SSE	2,683
E22	ECHO	TABLEROCK PRINTING INC S 15TH	216 S 15TH ST	0.205	SSE	2,683
E22	FRS	TABLEROCK PRINTING INC S 15TH	216 S 15TH ST	0.205	SSE	2,683
E22	RCRA_NONGEN	TABLEROCK PRINTING INC S 15TH	216 S 15TH ST	0.205	SSE	2,683
E22	SHWS - ID	TABLEROCK PRINTING INC S 15TH	216 S 15TH ST	0.205	SSE	2,683
F23	FED	CCDC 2	1413 W. IDAHO ST.	0.206	ESE	2,689

**Phase I Environmental Site Assessment (ESA)**  
**Land Parcel (0.406 +/- Acres)**  
**1715 West Idaho Street, Boise, Idaho 83702**  
**Ada County Parcel ID: R5538941262**  
**May 26, 2020**

Map ID	Database Name	Site Name	Address	Dist.	Direction	Elev.
F23	FRS	CCDC 2	1413 W. IDAHO ST.	0.206	ESE	2,689
E24	ALL SITES - ID	ALLOWAY LIGHTING	1420 W GROVE ST	0.212	SE	2,683
E24	SHWS - ID	ALLOWAY LIGHTING	1420 W GROVE ST	0.212	SE	2,683
D25	ALL SITES - ID	17TH & STATE ST MARKETPLACE	NW CORNER OF 17TH & STATE ST	0.222	NE	2,690
D25	SHWS - ID	17TH & STATE ST MARKETPLACE	NW CORNER OF 17TH & STATE ST	0.222	NE	2,690
F26	ALL SITES - ID	WATERCOOLER BUILDING	1401 W IDAHO ST	0.224	ESE	2,690
F26	BROWNFIELDS - ID	WATERCOOLER BUILDING	1401 W IDAHO ST	0.224	ESE	2,690
F27	FED					
F27	BROWNFIELDS	CCDC 1	1401 W. IDAHO ST.	0.224	ESE	2,690
F27	FRS	CCDC 1	1401 W. IDAHO ST.	0.224	ESE	2,690
E28	ALL SITES - ID	FARM STORE	1414 GROVE	0.224	SE	2,683
E28	BROWNFIELDS - ID	FARM STORE	1414 GROVE	0.224	SE	2,683
E28	FA - ID	FARM STORE	1414 GROVE	0.224	SE	2,683
E28	UST - ID	FARM STORE	1414 GROVE	0.224	SE	2,683
E29	BROWNFIELDS- ACRES	FARM STORE - AKA BIG CITY	1414 W. GROVE			
E29	FED	COFFEE	STREET	0.224	SE	2,683
E29	BROWNFIELDS FED	FARM STORE - AKA BIG CITY	1414 W. GROVE			
E29	FED	COFFEE	STREET	0.224	SE	2,683
E30	BROWNFIELDS		1414 W. GROVE			
E30	BROWNFIELDS	THE FARM STORE SITE	STREET	0.224	SE	2,683
G31	FA - ID	NORTH END 76	1522 STATE ST	0.237	ENE	2,692
G31	UST - ID	NORTH END 76	1522 STATE ST	0.237	ENE	2,692
G32	ALL SITES - ID	JUNG ENTERPRISES	1522 STATE ST	0.237	ENE	2,692
G32	FA - ID	JUNG ENTERPRISES	1522 STATE ST	0.237	ENE	2,692
G32	HIST UST - ID	JUNG ENTERPRISES	1522 STATE ST	0.237	ENE	2,692
C33	FA - ID	STINKER STORE #23	2323 MAIN	0.237	W	2,679
C33	UST - ID	STINKER STORE #23	2323 MAIN	0.237	W	2,679
C34	ALL SITES - ID	STINKER STATION NO 23	2323 MAIN	0.237	W	2,679
H35	ALL SITES - ID	L & L FURNITURE INC	2310 W FAIRVIEW AVE	0.237	WSW	2,678
H35	ECHO	L & L FURNITURE INC	2310 W FAIRVIEW AVE	0.237	WSW	2,678
H35	FRS	L & L FURNITURE INC	2310 W FAIRVIEW AVE	0.237	WSW	2,678
H35	RCRA_NONGEN	L & L FURNITURE INC	2310 W FAIRVIEW AVE	0.237	WSW	2,678
H35	SHWS - ID	L & L FURNITURE INC	2310 W FAIRVIEW AVE	0.237	WSW	2,678
H36	FA - ID	L & L FURNITURE	2310 FAIRVIEW	0.237	WSW	2,678
H36	LUST - ID	L & L FURNITURE	2310 FAIRVIEW	0.237	WSW	2,678
H36	UST - ID	L & L FURNITURE	2310 FAIRVIEW	0.237	WSW	2,678
E37	FA - ID	AMERICAN LINEN	1402 GROVE	0.246	SE	2,685

Map ID	Database Name	Site Name	Address	Dist.	Direction	Elev.
E37	LUST - ID	AMERICAN LINEN	1402 GROVE	0.246	SE	2,685
E37	UST - ID	AMERICAN LINEN	1402 GROVE	0.246	SE	2,685
E38	ALL SITES - ID	STIENER CORP AMERICAN LINEN	1402 W GROVE ST	0.246	SE	2,685
E38	BROWNFIELDS - ID	STIENER CORP AMERICAN LINEN	1402 W GROVE ST	0.246	SE	2,685
E38	SHWS - ID	STIENER CORP AMERICAN LINEN	1402 W GROVE ST	0.246	SE	2,685

In CAS's professional judgment, none of the Surrounding Properties identified by Envirosearch within a one-mile radius of the Subject Property represents a REC in connection with the Subject Property.

## 5.2. Records Review Summary

CAS did not identify environmental records indicating a release of hazardous substances or petroleum products at the Property or the migration of hazardous substances or petroleum products from an off-site property to the Property via soil, groundwater or vapor that would be considered a REC or a VEC with respect to the Property.

## 6. HISTORICAL USE INFORMATION

The objective of consulting historical sources is to develop a history of the previous uses of the property and surrounding area, in order to help identify the likelihood of past uses having led to RECs in connection with the Property.

### 6.1. Aerial Photographs

Aerial photographs, which are of a sufficient resolution to allow identification of development and activities of areas encompassing the Property, can be used in documenting the historical usage of a property. CAS reviewed the following aerial photographs for years 1953, 1971, 1981, 1986, 1987, 1992, 1998, 2004, 2009, 2011, 2013, 2015 and 2017, copies of which are included in Appendix 5:

**Dates:** 1953 through 2004 aerial photographs

Source of Aerial: Envirosearch

Property: The Property appears to have structures, of unknown utility, in place. Photo quality is poor.

Adjoining Properties: Residential and commercial.

**Dates:** 2009 through 2017

Source of Aerial: Envirosearch

Property: The Property appears as bare land. The structures noted between 1953 and 2004 have been razed. An asphalted area on the northern portion of the Property appears (?) evident (photo quality is poor).

Adjoining Properties: Residential and commercial.

### 6.2. Fire Insurance Maps

Fire insurance maps are maps that were produced for private fire insurance map companies that indicate uses of properties at specified dates and that encompass the property. These maps are often available at local libraries, historical societies or private resellers. CAS ordered historical fire insurance maps of the Property from Envirosearch. The

maps for years 1912, 1949 and 1956 were provided by EnviroSite and reviewed by CAS and are included in Appendix 5:

<b>Date:</b>	<b>1912</b>
Type	Sanborn
Property:	The Property is depicted as having two residences plus two strand-alone garages/sheds.
Adjoining Properties:	Residential
<b>Date:</b>	<b>1949</b>
Type	Sanborn
Property:	The Property is depicted as having three residences plus two strand-alone garages/sheds.
Adjoining Properties:	Residential/Commercial/Industrial
<b>Date:</b>	<b>1956</b>
Type	Sanborn
Property:	The Property is depicted as having three residences plus three strand-alone garages/sheds
Adjoining Properties:	Residential/Commercial/Industrial

### 6.3. Property Tax Files

Tax files are files kept for property tax purposes by the local jurisdiction where the property is located and may include records of past ownership, appraisals, maps, sketches, and photographs. CAS did not review the property tax files for the Property due to the sufficient prior use history obtained through the other standard historical sources.

### 6.4. Recorded Land Title Records

Land title records are records of historical fee ownership, which may include leases, land contracts and AULs on or of the property recorded in the place where land title records

are, by law or custom, recorded for the local jurisdiction in which the property is located, often such records are kept by a municipal or county recorder or clerk. Such records may be obtained from title companies or directly from the local government agency. A chain of title was not provided to CAS.

#### **6.5. USGS Topographic Maps**

CAS reviewed the USGS 7.5-minute series topographic maps dated 1954, 1972, 2010, 2013, 2017 and 2020 covering the Property.

No details are shown for the Property and no special hazards, such as sinkholes, oil and/or gas wells, gravel pits, landfills, pipelines, mineral production, open pits, stockpiled soils or railroad tracks and spurs, were indicated on the Property or an adjoining property.

#### **6.6. Local Street Directories (1927 – 2018)**

Local street directories were published by private or sometimes government sources and show ownership and/or use of properties by reference to street addresses. CAS ordered a city directories search from Envirosearch, which is included in Appendix 5. A summary of the findings is as follows:

Property:	1709, 1711 and 1715 West Idaho Street
Utility	Residential (Various occupants)

Based on the city directory review, no environmentally sensitive listings were identified for the Property address or for an adjoining property.

#### **6.7. Building Department Records**

Building department records generally consist of local government records indicating permission of the local government to construct, alter, or demolish improvements on the property. Often building department records are located in the building department of a municipality or county. CAS did not review the building department records for the Property due to the sufficient prior use history obtained through the other standard historical sources.

#### **6.8. Zoning/Land Use Records**

Zoning or land use records generally consist of local government records indicating the uses permitted by the local government in particular zones within its jurisdiction. The records may consist of maps and/or written records. The records are often located in the



planning department of a municipality or county. CAS reviewed zoning/land use records for the Property at the Ada County Assessor's website. Based on these records, the Property is zoned R-3DD.

#### **6.9. Previous Assessments**

CAS was not provided with previous environmental assessments of the Property.

#### **6.10. Other Historical Sources**

Other historical sources include sources that are credible to a reasonable person and that identify past uses of the property. This category includes, but is not limited to: miscellaneous maps, newspaper archives, internet sites, community organizations, local libraries, historical societies, current owners or occupants of neighboring properties, or records in the files and/or personal knowledge of the property owner and/or occupants. CAS did not review other historical sources for the Property based on prior use history obtained through the other standard historical sources.

#### **6.11. Data Gaps**

After reviewing the above sources of information regarding historical uses of the Property, CAS encountered the following data gaps:

- While CAS was able to document the historical uses of the Property back prior to 1940, the Property was already developed at the earliest documented source.
- Some of the intervals between documented sources exceeded five years.

Neither of the data gaps affected CAS's ability to identify RECs in connection with the Property.

#### **6.12. Prior Use History Summary**

- The Property was developed with buildings having detached garages/sheds from 1912 through 1956, pursuant to historical Fire Insurance Maps (for 1912, 1949 and 1956).
- Historical aerial photographs (for 1953, 1971, 1981, 1986, 1987, 1992, 1998, 2004, 2009, 2011, 2013, 2015 and 2017) show structures on the Property between 1953 through 2004. The Property is bare (vacant) beginning in 2009.

- Local Street Directories (1927-2018) indicate that the buildings on the Property have been utilized for residential utility only.
- The Property is currently undeveloped (vacant).

CAS did not identify any RECs either on or adjacent to the Subject Property after reviewing the above sources of information regarding historical uses of the Property.

## 7. PROPERTY RECONNAISSANCE

Date of Reconnaissance: May 18, 2020

Assessor: Craig A. Simon, P.E.

The Assessor's qualifications are provided in Appendix 7.

Property Escort: CAS was unescorted during the property reconnaissance.

Areas Accessed: All

### 7.1. Methodology and Limiting Conditions

The property reconnaissance consisted of visual observations of the Property, adjoining properties as viewed from the Property boundaries, and the surrounding area based on visual observations made from adjacent public thoroughfares. At the time of the reconnaissance, weather conditions were clear. No significant inaccessible areas, limitations or physical obstructions were encountered during the reconnaissance.

### 7.2. Visual Observations

During the property reconnaissance, CAS looked for the following visual indications of environmental concern at the Property. Consistent with the ASTM Standard, the efforts were made to identify the presence of the following items, which could indicate the potential presence of RECs on the Property. Photographs of the Property are provided in Appendix 2.

OBSERVATION	YES	NO
Hazardous Substances and/or Petroleum Products in Connection with Identified Uses		X
Aboveground and Underground Storage Tanks		X
Strong, Pungent or Noxious Odors		X
Pools of Liquids		X
Drums and Containers of Hazardous or Unidentified Substances and Petroleum Products		X
Electrical or Hydraulic Equipment Likely to Contain Fluids		X
Heating, Ventilation and Air Conditioning Equipment		X
Interior Stains or Corrosion Other than from Water		X

OBSERVATION	YES	NO
Floor Drains, Sumps, Oil/Water Separators and Clarifiers		X
Pits, Ponds or Lagoons		X
Exterior Stained Soils or Pavement		X
Stressed Vegetation		X
On-site Solid Waste Disposal or Unknown Fill		X
Waste Water		X
Wells	X	
Septic Systems		X
Other Visual Concerns	X	

- Wells

A two-inch diameter PVC piezometric well was noted on the Property south of the basketball court's footprint. It appears to be very recently installed and was identified as B-3 by the installing party (via black Sharpie® pen). CAS observed groundwater within the well at approximately 10 feet in depth. The PVC well casing protrudes to a height of approximately two feet above surface. **The well's cap should be glued-in-place as soon as possible to eliminate public tampering.**

A second piezometric well was noted inside the footprint of the asphalted basketball court. It has been labeled, with spray paint, as B-1 by the installing party.

- Other

Non-hazardous debris and litter is scattered across the Subject Property (wood, steel, cardboard, paper). Additionally, a plastic tote of non-hazardous garnet "sand" blasting medium, resulting from the adjacent Rock Hard Granite operation, is being temporally stored upon the Subject Property.

### 7.3. Visual Observation Summary

No visual, olfactory or other observation were identified that would indicate the presence of RECs on the Property.

## **8. ASTM NON-SCOPE CONSIDERATIONS**

### **8.1. Asbestos**

Asbestos is a mineral fiber that has been used commonly in a variety of building construction materials for insulation and as a fire-retardant. Because of its fiber strength and heat resistant properties, asbestos was used in roofing shingles, ceiling and floor tiles, insulation products, asbestos cement products, and a host of other building materials. ACM is often classified as either friable or non-friable. Friable ACM, when dry, can be crumbled, pulverized, or reduced to powder by hand pressure. Non-friable ACM can be crumbled, pulverized, or reduced to powder during machining, cutting, drilling, or other abrasive procedures. When asbestos-containing materials are damaged or disturbed by repair, remodeling or demolition activities, microscopic fibers become airborne and can be inhaled into the lungs, where they can cause significant health problems. Friable ACM is more likely to release fibers when disturbed or damaged than non-friable ACM.

No buildings are currently present on the Property; therefore, ACM is not considered a concern.

### **8.2. Radon**

Radon is a naturally occurring colorless, odorless gas that is a by-product of the decay of radioactive materials potentially present in bedrock and soil. The USEPA guidance action level for annual residential exposure to radon is 4.0 picoCuries per liter of air (pCi/L). The guidance action level is not a regulatory requirement for private owners of commercial real estate, but is commonly used for comparison purposes to suggest whether further action at a building may be prudent.

A preliminary evaluation of the potential for concerns relating to radon was made using the USEPA Map of Radon Zones. The USEPA Map is based solely on averages in order to identify areas in the country with the potential for elevated indoor radon levels. Elevated levels of radon have been found in all radon zones and a finding that a property is located in a zone with predicted levels of radon below the USEPA action level does not mean a specific property does not have elevated levels of radon. The evaluation considered the location of the property, type of construction utilized and usage of the property.

The Property is located in Radon Zone 2, which has a predicted average indoor screening level of greater than or equal to 2 pCi/L, but less than the USEPA action level of 4 pCi/L. The Property is not used residentially.

### **8.3. Lead-Based Paint**

Lead was added to paint as a pigment, to speed drying, increase durability or to resist moisture. Although lead improves paint, it was found to pose a health hazard, particularly to children under the age of six, whose bodies are still developing.

No buildings are currently present on the Property; therefore, LBP is not considered a concern.

### **8.4. Drinking Water**

The potential for concerns relating to elevated levels of contaminants, particularly lead, was evaluated at the Property. The evaluation looked at the source of drinking water and analytical data, if available.

The Property is currently undeveloped. Once the Property is developed, it will receive its drinking water from Suez Water Idaho. The source of the drinking water is from deep groundwater wells plus the Boise River. According to Suez Water Idaho's website, the company tests its water before it enters the distribution system. The water supplied to the Property would reportedly meet federal and state drinking water standards, including those for lead and copper.

### **8.5. Microbial Contamination**

There are no buildings on the Property; therefore, no concerns relating to mold were noted.

### **8.6. Flood Zones and Wetlands**

CAS reviewed reasonably ascertainable sources to determine if the Property was located in a flood plain and made visual observations to determine if it were likely that all or portions of the Property could be classified as a wetlands.

Based on the National Flood Hazard Layer Database (NFHL), the Property is located in a Federal Emergency Management Agency (FEMA) 500-year flood zone.

A wetland delineation survey was beyond the scope of this assessment. CAS reviewed the applicable United States Fish and Wildlife Service National Wetlands Inventory (NWI) map and USGS quadrangle map. Based on this information, no wetland resources were identified on or adjoining the Property. CAS did not observe water bodies or vegetation indicative of wetlands on the Property.

## 9. FINDINGS, OPINIONS AND CONCLUSIONS

CAS & Associates, LLC (CAS) has performed a Phase I Environmental Site Assessment in conformance with the scope and limitations of ASTM Practice E1527-13 for the Subject Property:

Land Parcel (0.406 +/- Acres)  
1715 West Idaho Street  
Boise, Idaho 83702  
Ada County Parcel ID: R5538941262

Any exceptions to, or deletions from, this practice are described in Section 11 of this report.

- This assessment has revealed no evidence of recognized environmental conditions (RECs) in connection with the Property.
- No significant data gaps were identified that would CAS's ability to identify RECs at the Property.
- CAS did not identify any historical recognized environmental condition (HRECs) in connection with the Property.
- The investigation did not reveal any business environmental risks (BERs) associated with the Property and standard ASTM scope considerations. And,
- CAS also conducted a preliminary evaluation for asbestos-containing material (ACM), radon, lead-based paint (LBP), drinking water quality, mold, floodplains and wetlands that are ASTM Non-Scope Considerations. This investigation has revealed no concerns relating to these ASTM Non-Scope Considerations in connection with the Property.

## 10. RECOMMENDATIONS

- No further investigations or actions are recommended.



## 11. DEVIATIONS AND ADDITIONAL SERVICES

The following items deviated from the ASTM 1527-13 Standard:

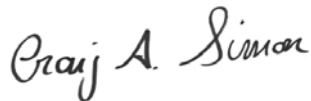
- The Standard offers a “Recommended Table of Contents and Report Format.” While CAS’s report includes all of the information required by the Standard, CAS did not follow the recommend table of contents and report format for all sections of the report.
- The Standard only requires that the preparer of the report determine the presence of RECs, CRECs and HREC, if any, or data gaps that prevent a conclusion regarding the presence of RECs, CRECs and HRECs be made. CAS has also included recommendations in this report.
- Asbestos-containing materials, radon, lead-based paint, drinking water quality, and mold were addressed in this ESA. These are considered Non-Scope Considerations by the Standard.
- A preliminary evaluation was made to determine if the Property was located in a flood plain or if portions of the Property could be classified as wetlands. These are considered Non-Scope Considerations by the Standard.

## 12. WRITTEN DECLARATION OF ENVIRONMENTAL PROFESSIONAL

I, Craig A. Simon, P.E. declare that, to the best of my professional knowledge and belief, that I meet the definition of Environmental Professional as defined in §312.10 of 40 CFR 312.

I have the specific qualifications based on education, training, and experience to assess a property of the nature, history, and setting of the Property. I have developed and performed the all appropriate inquiries in conformance with the standards and practices set forth in 40 CFR Part 312.

Prepared By:

A handwritten signature in black ink that reads "Craig A. Simon". The signature is written in a cursive, flowing style.

Craig A. Simon, P.E.  
Professional Engineer and Environmental Specialist  
Boise, Idaho

Date: May 26, 2020

**Phase I Environmental Site Assessment (ESA)**  
**Land Parcel (0.406 +/- Acres)**  
**1715 West Idaho Street, Boise, Idaho 83702**  
**Ada County Parcel ID: R5538941262**  
**May 26, 2020**

---

**APPENDIX 1**  
Property Diagrams and Topographic Maps

---

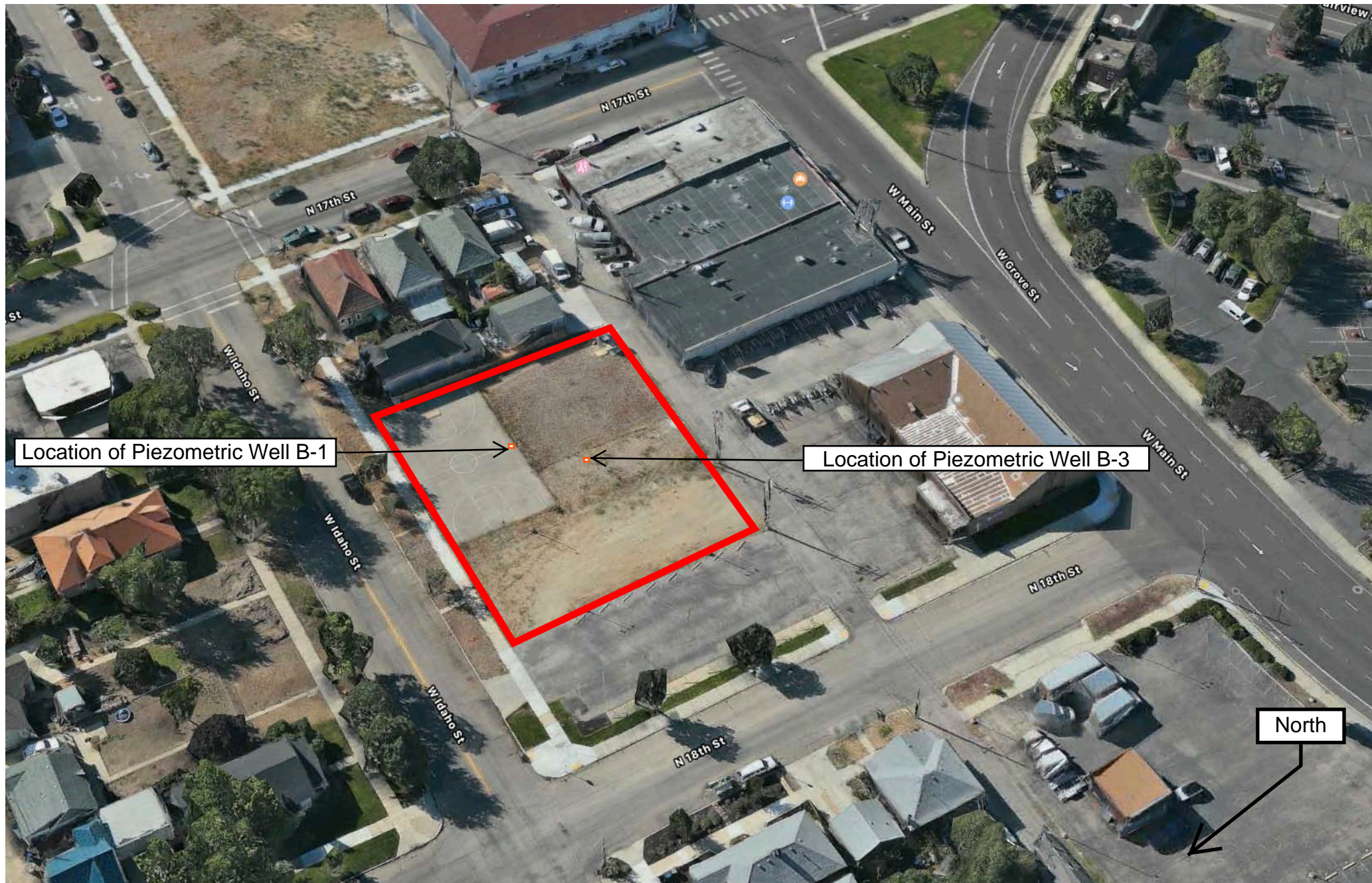


# PHASE I ENVIRONMENTAL SITE ASSESSMENT (ESA)

Land Parcel (0.406 +/- Acres)

1715 West Idaho Street, Boise, Idaho 83702

Ada County Parcel ID: R5538941262







Site - 1715 W  
Idaho





## Historical Topographic Map Report | 2020

Order Number: 41444

Report Generated: 05/18/2020

Project Name: Phase I ESA 1715 W. Idaho Street,  
Boise, Idaho Ada Parcel R5538941262, 0.406  
Acres

Project Number:

CAPITAL CITY DEVELOPMENT CORP.  
1715 W Idaho  
Boise, ID 83702

---

2 Corporate Drive  
Suite 450  
Shelton, CT 06484  
Toll Free: 866-211-2028  
[www.envirositecorp.com](http://www.envirositecorp.com)

Envirosite's Historical Topographic Map Report is designed to assist in evaluating a subject property resulting from past activities. EnviroSite's Historical Topographic Map Report includes a search of USGS historical topographic maps, dating back to the early 1900s.

## TOPOGRAPHIC MAPS FOUND:

	<u>Map Name:</u>	<u>Year:</u>	<u>Revision Year:</u>	<u>Scale:</u>	<u>Series:</u>
1.	<u>Boise South</u>	1954	N/R	1 : 24000	7.5
2.	<u>Boise South</u>	1954	N/R	1 : 24000	7.5
3.	<u>Boise</u>	1954	N/R	1 : 62500	7.5
4.	<u>Boise</u>	1954	N/R	1 : 62500	7.5
5.	<u>Boise South</u>	1972	N/R	1 : 24000	7.5
6.	<u>Boise South</u>	1972	N/R	1 : 24000	7.5
7.	<u>Boise South</u>	1972	N/R	1 : 24000	7.5
8.	<u>Boise South</u>	1972	N/R	1 : 24000	7.5
9.	<u>Boise South</u>	2010	N/R	1 : 24000	7.5
10.	<u>Boise South</u>	2013	N/R	1 : 24000	7.5
11.	<u>Boise South</u>	2017	N/R	1 : 24000	7.5
12.	<u>Boise South</u>	2020	N/R	1 : 24000	7.5

## Disclaimer - Copyright and Trademark Notice

All information contained in this report are based on data available from various public, government and other sources and are based upon the best data available from those sources. The information available in this report may be available from other sources and is not exclusive or the exclusive property of EnviroSite Corporation.

NO WARRANTY EXPRESSED OR IMPLIED, IS MADE IN CONNECTION WITH THIS REPORT, INCLUDING WITHOUT LIMITATION, MERCHANTABILITY OR FITNESS FOR A PARTICULAR PURPOSE. ALL RISK IS ASSUMED BY USER AND EnviroSite assumes no liability for faulty or inaccurate information. The Reports may utilize a variety of public and other sources reasonably available to EnviroSite. EnviroSite cannot, and does not assure, warrant, guarantee or assume any liability for the correctness, comprehensiveness, timeliness or completeness of any of such information, nor is the information in any Report to be construed as legal advice with respect to environmental risks associated with any property. EnviroSite shall not be liable to anyone for any claims, causes of action, suits, damages, losses, costs and expenses (including, without limitation, attorneys' fees and costs) arising out of or caused by this report regardless of the acts, errors or omissions, or negligence of EnviroSite. Any damages shall be limited to the purchase price of the report.

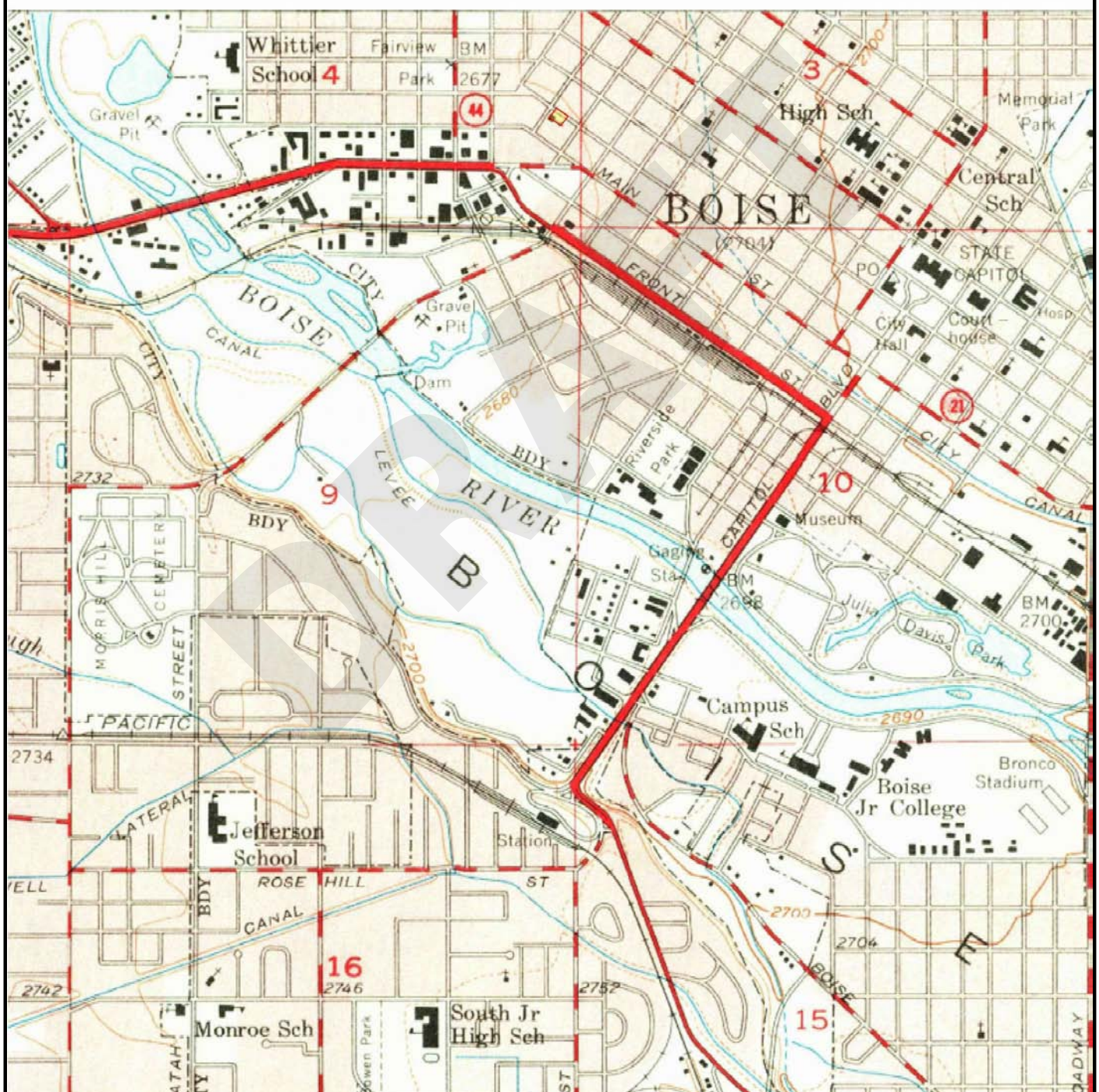
Purchaser of the report accepts the report "As Is". The report is intended only to provide information only and should not be considered as providing any legal advice, prediction, forecast, or fact as to the environmental risk for any specific property. Reports are proprietary to EnviroSite, and contain copyrighted material and trademarks of EnviroSite. All other trademarks used herein are the property of their respective owners. All rights of EnviroSite as to the Reports are reserved.

SUBJECT NAME: CAPITAL CITY DEVELOPMENT CORP.  
ADDRESS: 1715 W Idaho, Boise, ID, 83702  
LAT/LONG: 43.621876 / -116.214282

PREPARED FOR: CAS & Associates  
ORDER #: 41444  
REPORT DATE: 05/18/2020

## SUBJECT QUAD:

MAP NAME:	Boise South	MAP YEAR:	1954	REVISION YEAR:	N/R
SERIES:	7.5	SCALE:	1 : 24000	Part	1





SUBJECT NAME: CAPITAL CITY DEVELOPMENT CORP.  
ADDRESS: 1715 W Idaho, Boise, ID, 83702  
LAT/LONG: 43.621876 / -116.214282

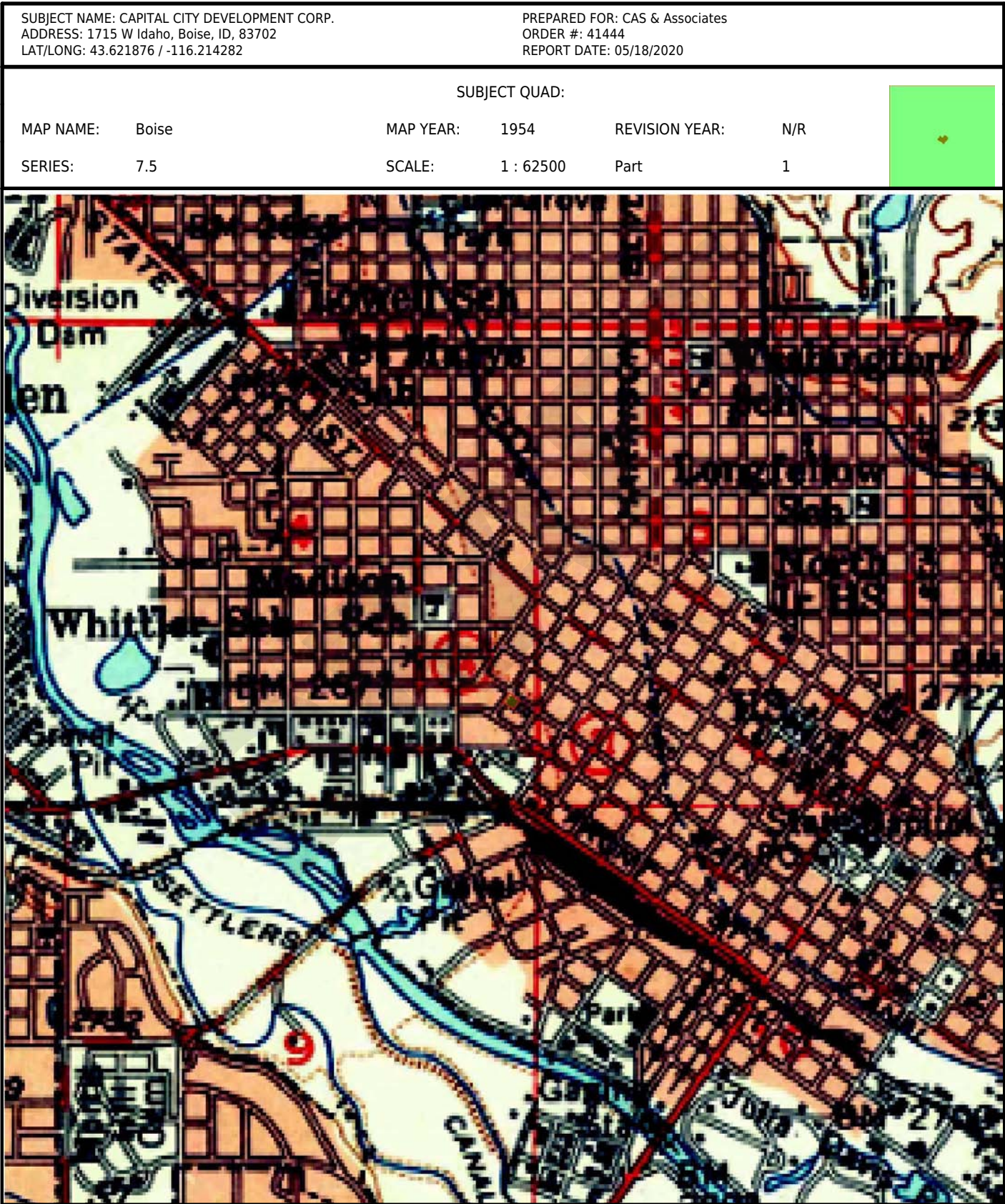
PREPARED FOR: CAS & Associates  
ORDER #: 41444  
REPORT DATE: 05/18/2020

## SUBJECT QUAD:

MAP NAME:	Boise South	MAP YEAR:	1954	REVISION YEAR:	N/R
SERIES:	7.5	SCALE:	1 : 24000	Part	1









SUBJECT NAME: CAPITAL CITY DEVELOPMENT CORP.  
ADDRESS: 1715 W Idaho, Boise, ID, 83702  
LAT/LONG: 43.621876 / -116.214282

PREPARED FOR: CAS & Associates  
ORDER #: 41444  
REPORT DATE: 05/18/2020

## SUBJECT QUAD:

MAP NAME: Boise

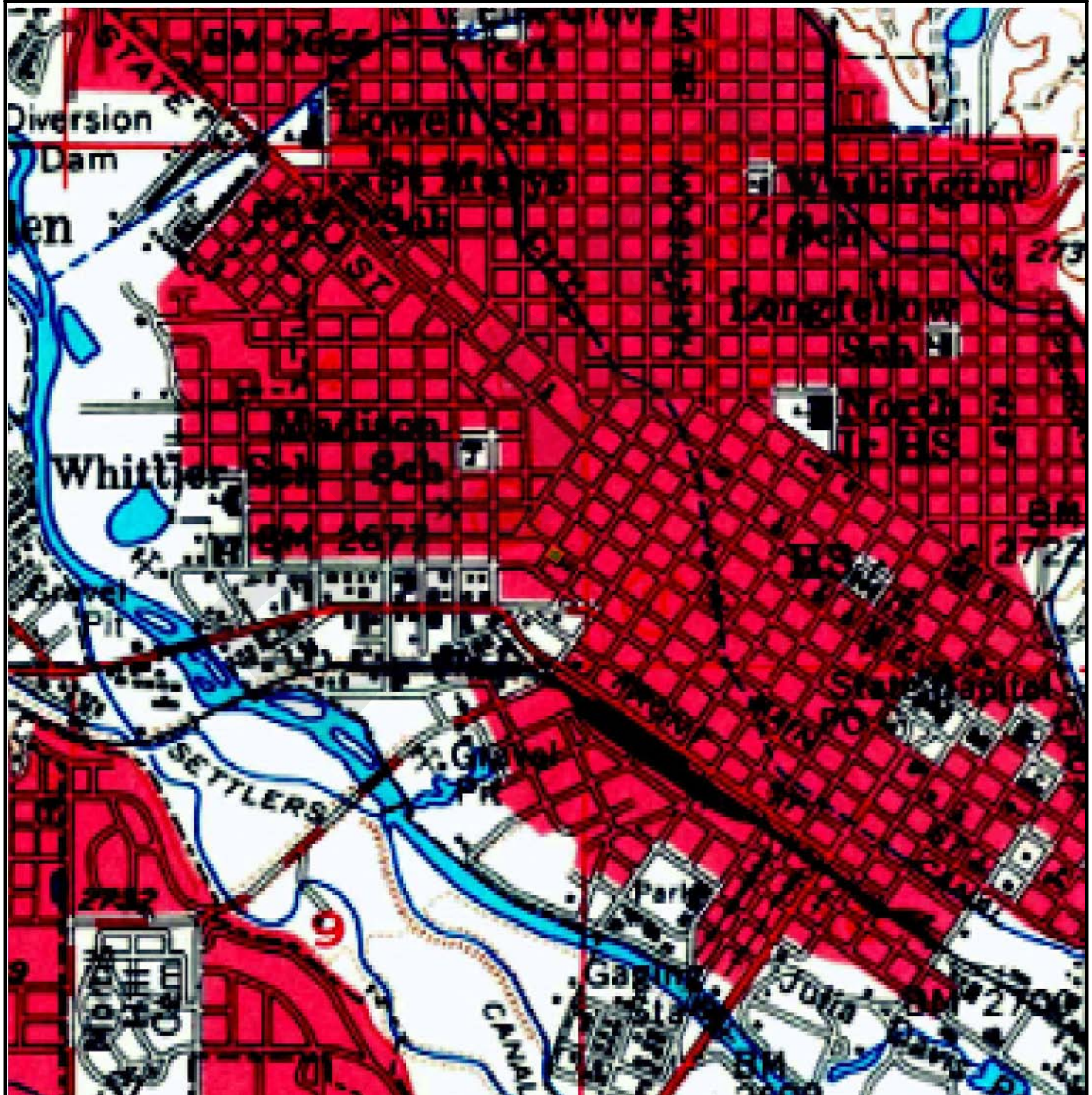
MAP YEAR: 1954

REVISION YEAR: N/R

SERIES: 7.5

SCALE: 1 : 62500

Part 1



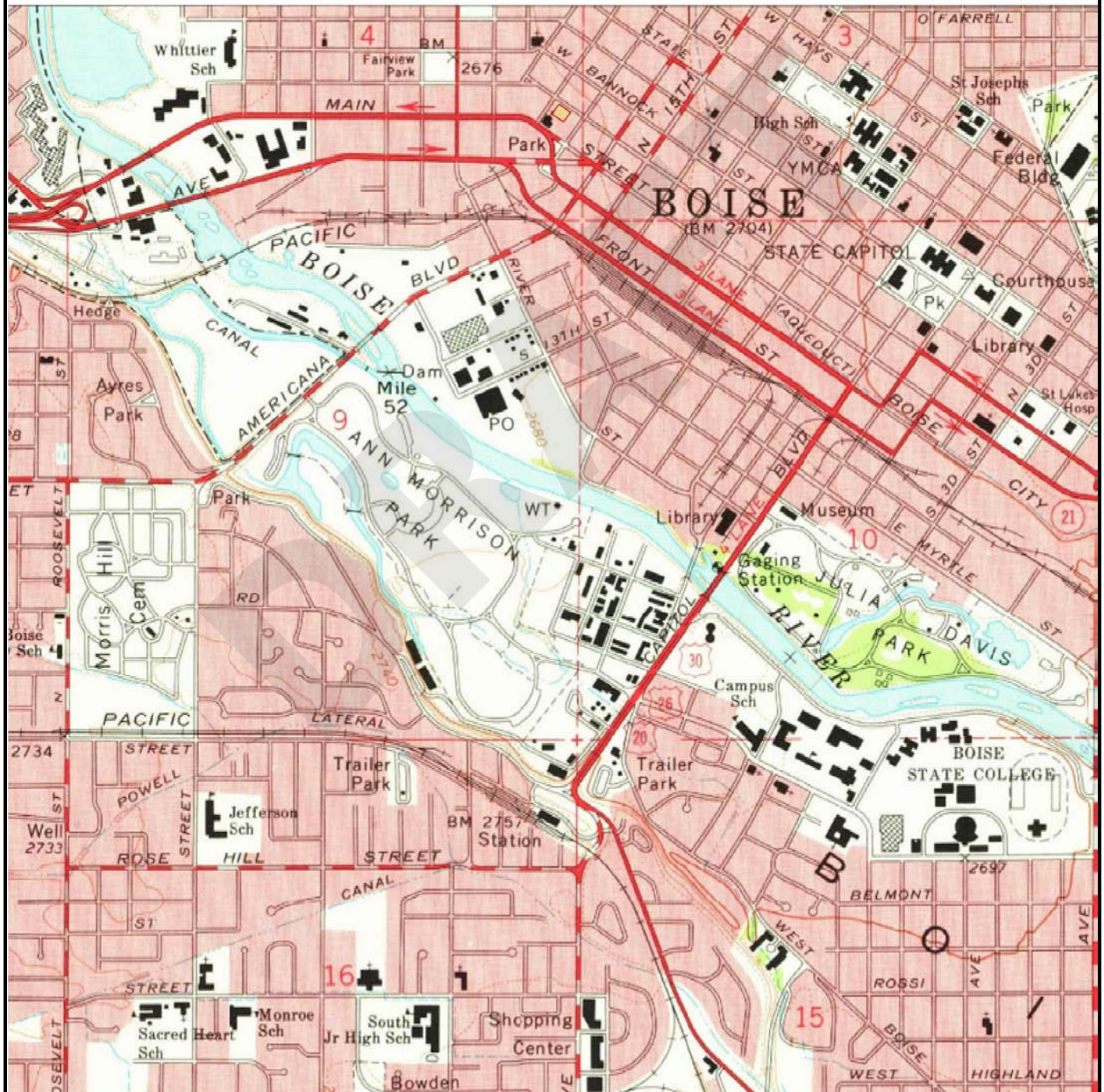


SUBJECT NAME: CAPITAL CITY DEVELOPMENT CORP.  
 ADDRESS: 1715 W Idaho, Boise, ID, 83702  
 LAT/LONG: 43.621876 / -116.214282

PREPARED FOR: CAS & Associates  
 ORDER #: 41444  
 REPORT DATE: 05/18/2020

SUBJECT QUAD:

MAP NAME:	Boise South	MAP YEAR:	1972	REVISION YEAR:	N/R
SERIES:	7.5	SCALE:	1 : 24000	Part	1





SUBJECT NAME: CAPITAL CITY DEVELOPMENT CORP.  
ADDRESS: 1715 W Idaho, Boise, ID, 83702  
LAT/LONG: 43.621876 / -116.214282

PREPARED FOR: CAS & Associates  
ORDER #: 41444  
REPORT DATE: 05/18/2020

## SUBJECT QUAD:

MAP NAME:	Boise South	MAP YEAR:	1972	REVISION YEAR:	N/R
SERIES:	7.5	SCALE:	1 : 24000	Part	1



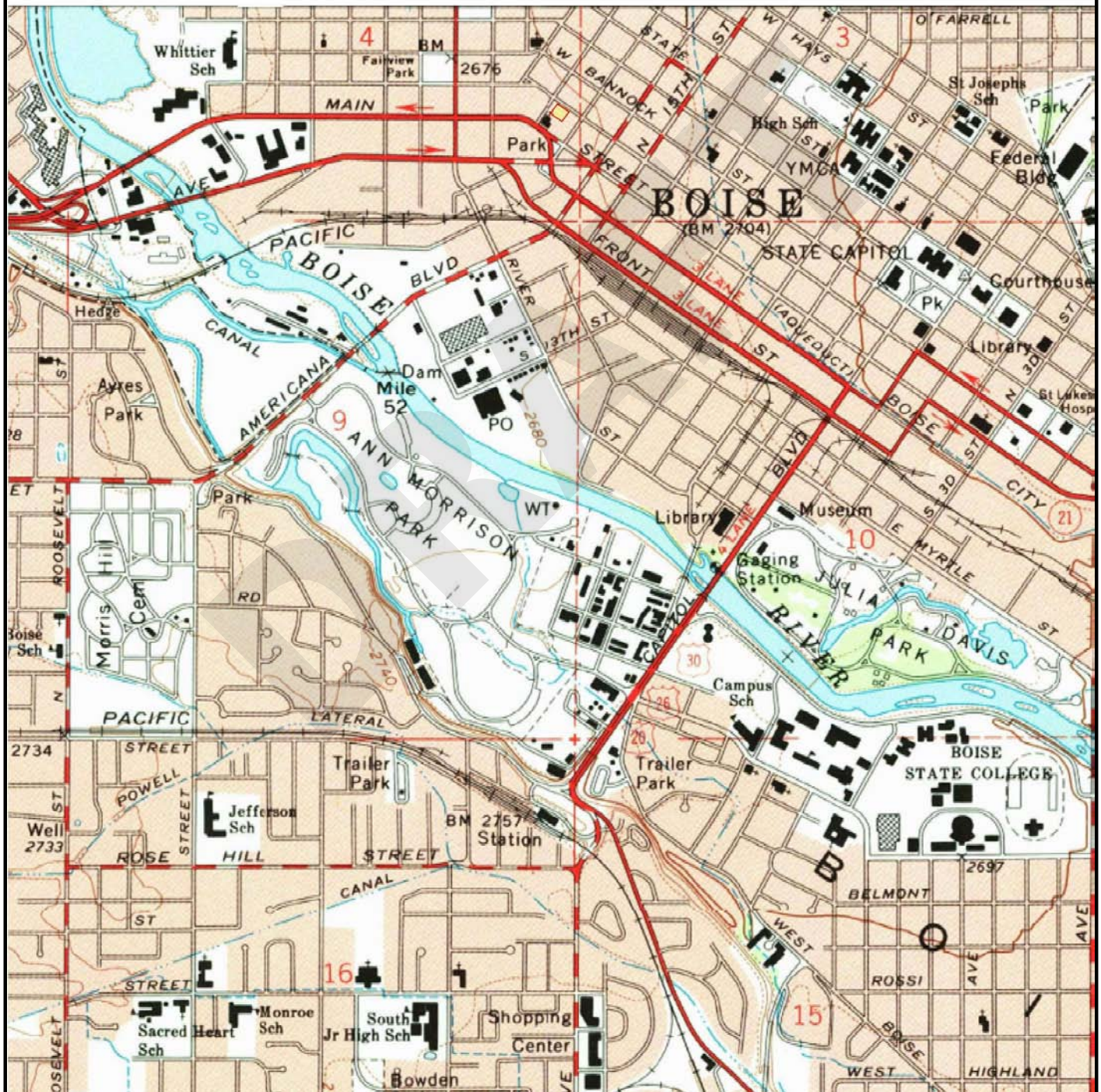


SUBJECT NAME: CAPITAL CITY DEVELOPMENT CORP.  
 ADDRESS: 1715 W Idaho, Boise, ID, 83702  
 LAT/LONG: 43.621876 / -116.214282

PREPARED FOR: CAS & Associates  
 ORDER #: 41444  
 REPORT DATE: 05/18/2020

## SUBJECT QUAD:

MAP NAME:	Boise South	MAP YEAR:	1972	REVISION YEAR:	N/R
SERIES:	7.5	SCALE:	1 : 24000	Part	1



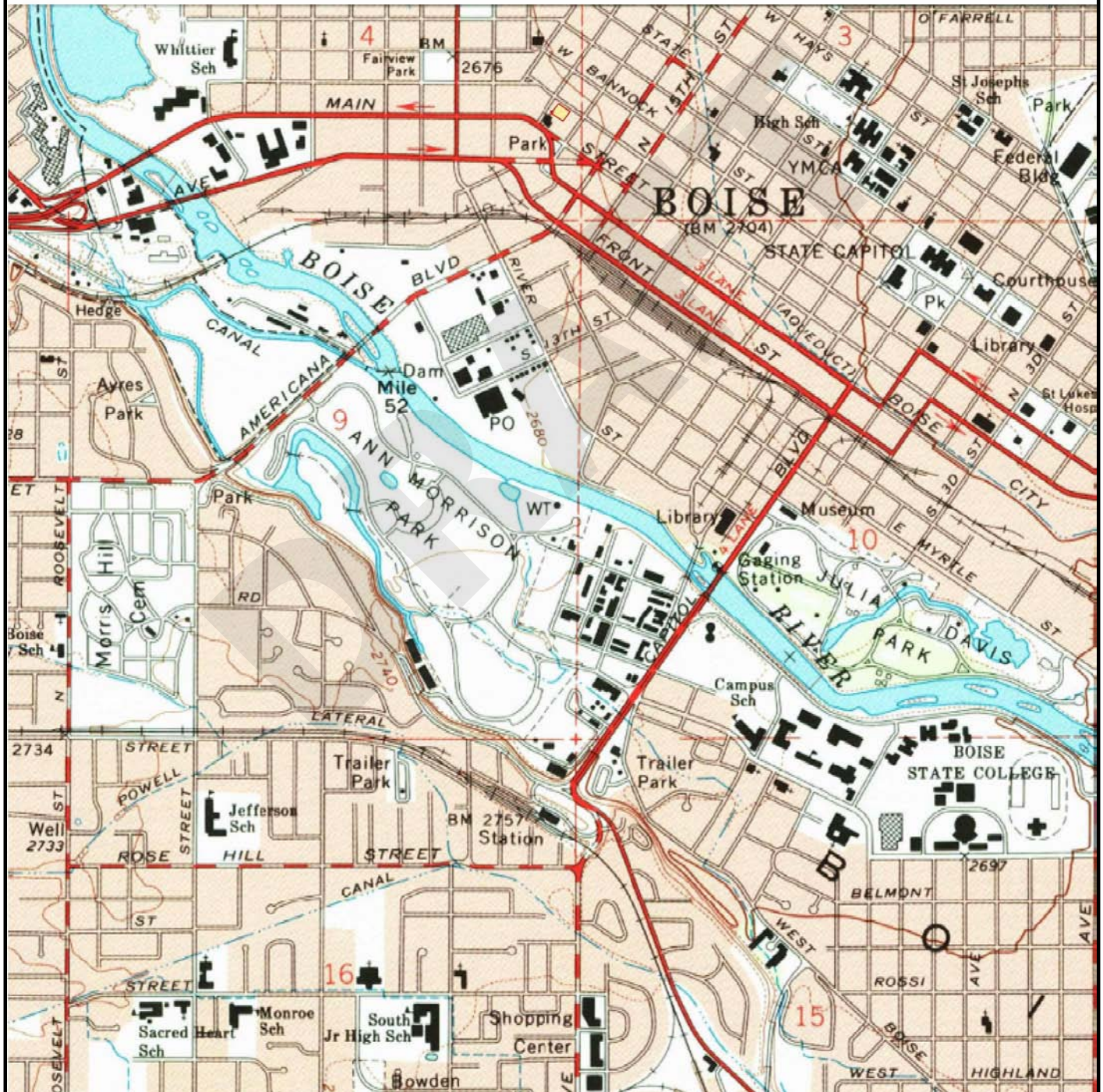


SUBJECT NAME: CAPITAL CITY DEVELOPMENT CORP.  
 ADDRESS: 1715 W Idaho, Boise, ID, 83702  
 LAT/LONG: 43.621876 / -116.214282

PREPARED FOR: CAS & Associates  
 ORDER #: 41444  
 REPORT DATE: 05/18/2020

SUBJECT QUAD:

MAP NAME:	Boise South	MAP YEAR:	1972	REVISION YEAR:	N/R
SERIES:	7.5	SCALE:	1 : 24000	Part	1





SUBJECT NAME: CAPITAL CITY DEVELOPMENT CORP.  
 ADDRESS: 1715 W Idaho, Boise, ID, 83702  
 LAT/LONG: 43.621876 / -116.214282

PREPARED FOR: CAS & Associates  
 ORDER #: 41444  
 REPORT DATE: 05/18/2020

## SUBJECT QUAD:

MAP NAME: Boise\_South

MAP YEAR: 2010

REVISION YEAR: N/R

SERIES: 7.5

SCALE: 1 : 24000

Part 1





SUBJECT NAME: CAPITAL CITY DEVELOPMENT CORP.  
 ADDRESS: 1715 W Idaho, Boise, ID, 83702  
 LAT/LONG: 43.621876 / -116.214282

PREPARED FOR: CAS & Associates  
 ORDER #: 41444  
 REPORT DATE: 05/18/2020

## SUBJECT QUAD:

MAP NAME: Boise\_South

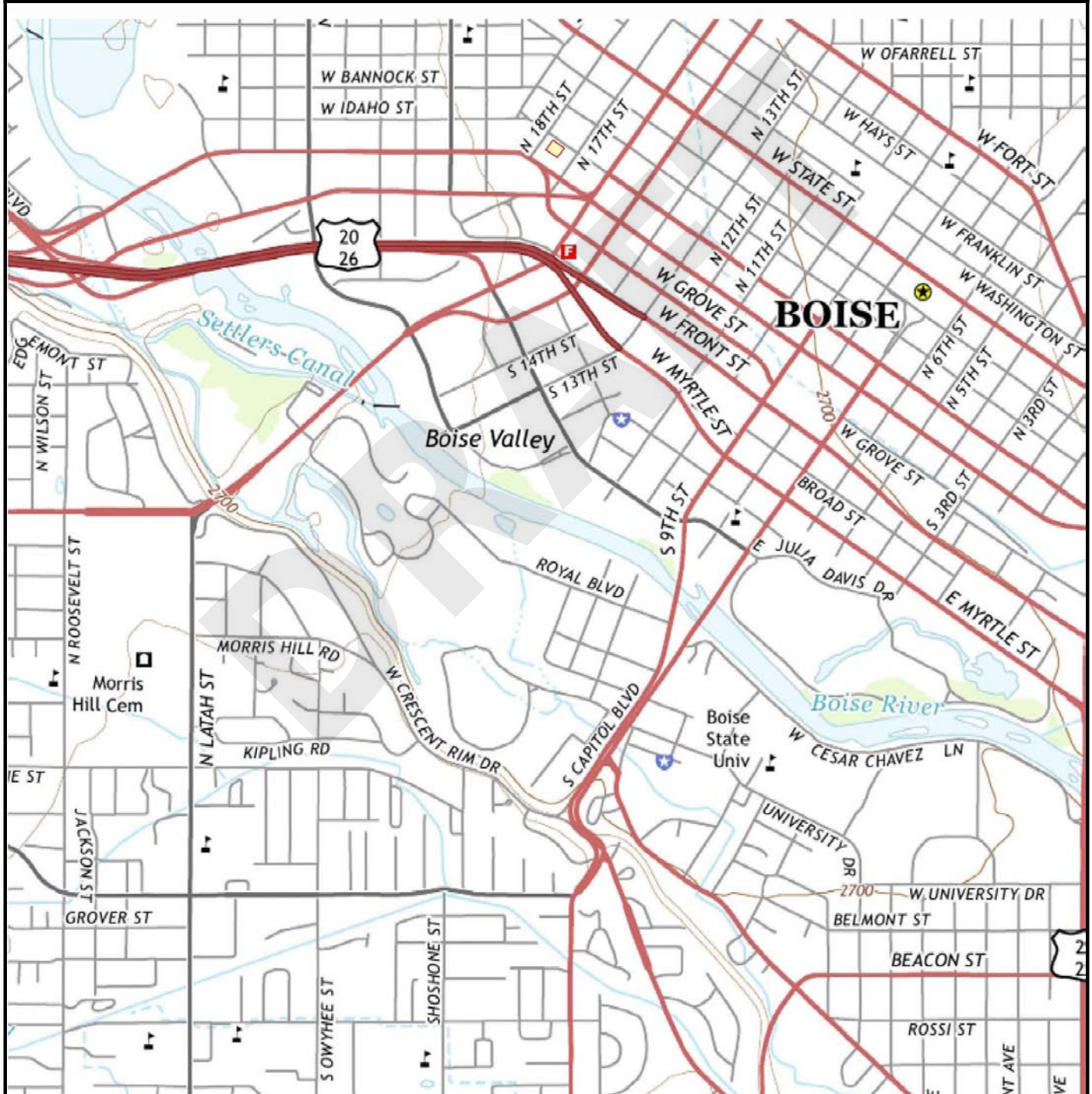
MAP YEAR: 2013

REVISION YEAR: N/R

SERIES: 7.5

SCALE: 1 : 24000

Part 1



SUBJECT NAME: CAPITAL CITY DEVELOPMENT CORP.  
 ADDRESS: 1715 W Idaho, Boise, ID, 83702  
 LAT/LONG: 43.621876 / -116.214282

PREPARED FOR: CAS & Associates  
 ORDER #: 41444  
 REPORT DATE: 05/18/2020

## SUBJECT QUAD:

MAP NAME: Boise\_South

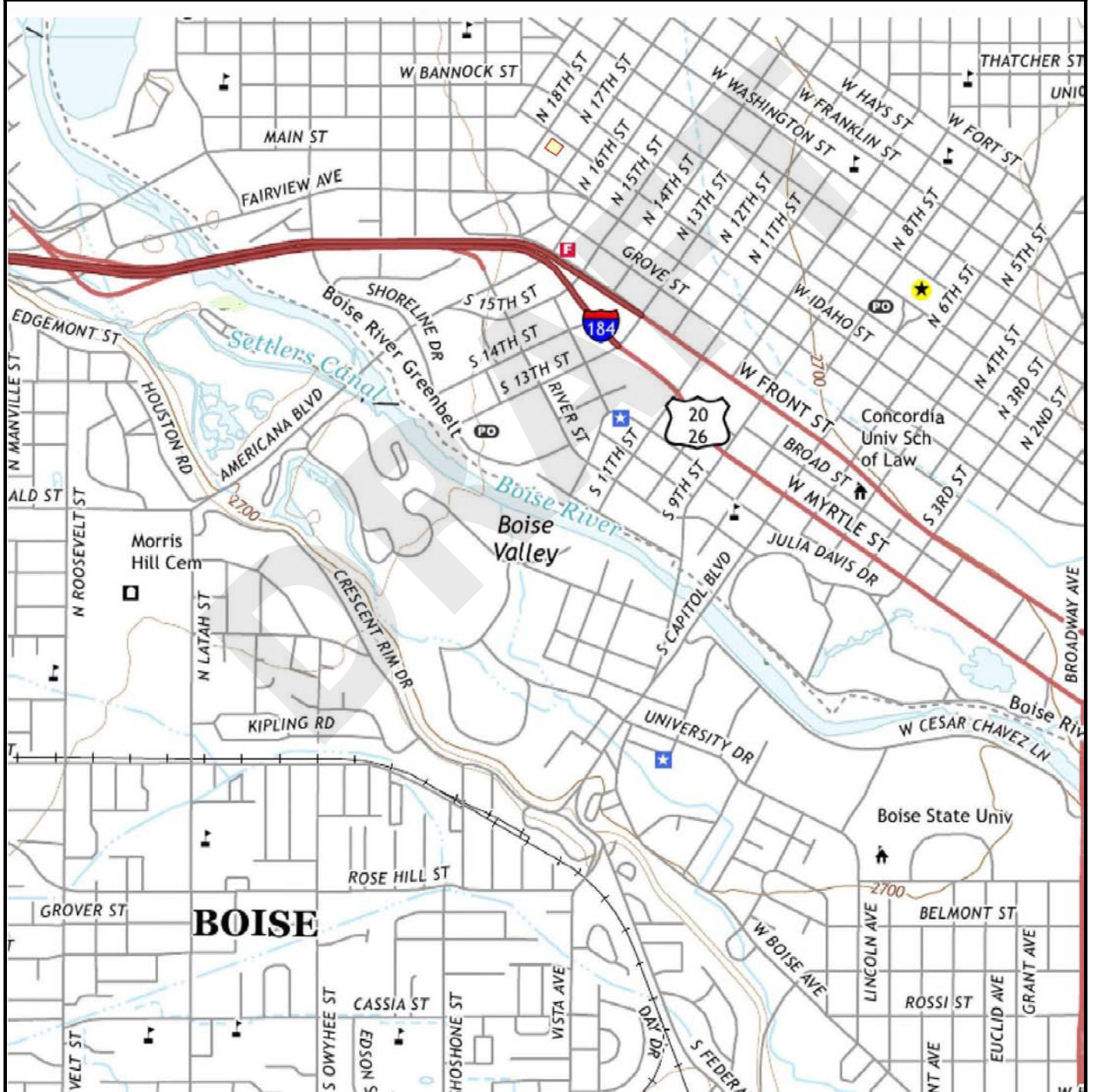
MAP YEAR: 2017

REVISION YEAR: N/R

SERIES: 7.5

SCALE: 1 : 24000

Part 1





SUBJECT NAME: CAPITAL CITY DEVELOPMENT CORP.  
 ADDRESS: 1715 W Idaho, Boise, ID, 83702  
 LAT/LONG: 43.621876 / -116.214282

PREPARED FOR: CAS & Associates  
 ORDER #: 41444  
 REPORT DATE: 05/18/2020

## SUBJECT QUAD:

MAP NAME: Boise\_South

MAP YEAR: 2020

REVISION YEAR: N/R

SERIES: 7.5

SCALE: 1 : 24000

Part 1



**Phase I Environmental Site Assessment (ESA)**  
**Land Parcel (0.406 +/- Acres)**  
**1715 West Idaho Street, Boise, Idaho 83702**  
**Ada County Parcel ID: R5538941262**  
**May 26, 2020**

---

## **APPENDIX 2**

### Photographs



## SUBJECT PROPERTY





## SUBJECT PROPERTY





## SUBJECT PROPERTY





## SUBJECT PROPERTY




Non-PCB Containing Transformers





## SUBJECT PROPERTY



Alley South of Property

## ADJACENT PROPERTIES



North



South



South





ADJACENT PROPERTIES



East



East



West



West

**Phase I Environmental Site Assessment (ESA)**  
**Land Parcel (0.406 +/- Acres)**  
**1715 West Idaho Street, Boise, Idaho 83702**  
**Ada County Parcel ID: R5538941262**  
**May 26, 2020**

---

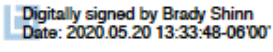
**APPENDIX 3**  
Supporting Documentation

---

**USER QUESTIONNAIRE**  
**PHASE I ENVIRONMENTAL SITE ASSESSMENT (ESA)**

**Land Parcel (0.406 +/- Acres)**  
**1715 W. Idaho Street, Boise, Idaho 83702**  
**Ada County Assessor Parcel: R5568941262**

1. Are you aware of any environmental cleanup liens against the subject property that are filed or recorded under federal, tribal, state or local law? <b>Unaware</b>
2. Are you aware of any <i>Activity and Use Limitations (AULs)</i> , such as engineering controls, land use restrictions or institutional controls that are in place at the subject property and/or have been filed or recorded in a registry under federal, tribal, state or local law? <b>Unaware</b>
3. Do you have any <i>special knowledge</i> or experience related to the subject property or nearby properties? For example, are you involved in the same line of business as the current or former occupants of the subject property as that you would have specialized knowledge of the chemicals and processes used by this type of business? <b>Unknown</b>
4. Does the purchase price being paid for the subject property reasonably reflect the <i>fair market value</i> of the subject property? If you conclude that there is a difference, have you considered whether the lower purchase price is because contamination is known or believed to be present at the subject property? <b>Price reasonably reflects fair market value, per appraisal.</b>
5. Are you aware of <i>commonly known or reasonably ascertainable</i> information about the subject property that would help to identify conditions indicative of releases or threatened releases? For example: a. Do you know the past uses of the subject property? <b>Known only as vacant land</b> b. Do you know of specific chemicals that are present or once were present at the subject property? <b>Unknown</b> c. Do you know of spills or other chemical releases that have taken place at the subject property? <b>Unknown</b> d. Do you know of any environmental cleanups that have taken place at the subject property? <b>Unknown</b>
6. Based on your knowledge and experience related to the subject property, are there any <i>obvious indicators</i> that point to the presence or likely presence of contamination at the subject property? <b>No knowledge of obvious indicators</b>

By: Brady Shinn  Digitally signed by Brady Shinn  
Date: 2020.05.20 13:33:48-06'00'

Name: \_\_\_\_\_

Title: \_\_\_\_\_

Date: \_\_\_\_\_

## ENVIRONMENTAL PRE-SURVEY QUESTIONNAIRE

Please complete this questionnaire to the best of your ability and return either to the originating email address or provide to the assessor at the time of the site survey. This questionnaire is to assist in our evaluation of the Property.

PROPERTY OVERVIEW			
Property Name:			
Property Address:			
Parcel No.:		Lot Size (Acres):	
No. Buildings & Units:		Year Built:	
Building Area (SF):		No. of Parking Spaces:	
Current Use of the Property:			
MANAGEMENT DETAILS			
	Name	Telephone	E-mail
Property Owner			
Property Manager			
Maintenance Supervisor			
UTILITY PROVIDERS AND WASTE HANDLERS			
Potable Water:	Sanitary Sewer:		
Electricity:	Domestic Waste:		
Natural Gas:	Hazardous Waste:		
Fuel Oil:	Biohazard Waste:		
PREVIOUS STUDIES			
Please indicate whether the following environmental investigations have previously been performed at the Property and provide related documentation:			
<input type="checkbox"/> - Phase I ESA	<input type="checkbox"/> - Phase II Subsurface Investigation	<input type="checkbox"/> - Environmental compliance audit	
<input type="checkbox"/> - Tank tightness testing	<input type="checkbox"/> - Remediation reports	<input type="checkbox"/> - NFA or NFR letter	
<input type="checkbox"/> Asbestos survey	<input type="checkbox"/> Lead-based paint survey	<input type="checkbox"/> Radon testing	
<input type="checkbox"/> Lead in drinking water testing	<input type="checkbox"/> Mold testing	<input type="checkbox"/> Wetlands delineation	

### PHASE I ENVIRONMENTAL SITE ASSESSMENT (ESA)

Land Parcel (0.406 +/- Acres)

1715 W. Idaho Street, Boise, Idaho 83702

Ada County Assessor Parcel: R5568941262



## ENVIRONMENTAL PRE-SURVEY QUESTIONNAIRE

### PERMITS & REGISTRATIONS

Indicate if property has any of the following permits or registrations and provide related documentation.

- |  |  |                                       |
|--|--|---------------------------------------|
| <input type="checkbox"/> - NPDES or discharge permit | <input type="checkbox"/> - Boiler                      | <input type="checkbox"/> - Wastewater |
| <input type="checkbox"/> - Storage Tank              | <input type="checkbox"/> - Material Safety Data Sheets | <input type="checkbox"/> - Other      |

### AAI USER QUESTIONS

	Yes	No
1. Are you aware of environmental cleanup liens against the Property that are filed or recorded under federal, tribal, state or local law?	<input type="checkbox"/>	<input type="checkbox"/>
2. Are you aware of Activity and Use Limitations (AULs), such as engineering controls, land use restrictions or institutional controls that are in place at the Property and/or have been filed or recorded in a registry under federal, tribal, state or local law?	<input type="checkbox"/>	<input type="checkbox"/>
3. Do you have any specialized knowledge or experience related to the Property or nearby properties? For example, are you involved in the same line of business as the current or former occupants of the Property or an adjoining property so that you would have specialized knowledge of the chemicals and process used by this type of business?	<input type="checkbox"/>	<input type="checkbox"/>
4. Relationship of the purchase price to fair market value		
a. Does the purchase price being paid for the Property reasonably reflect the fair market value of the Property?	<input type="checkbox"/>	<input type="checkbox"/>
b. If you conclude that there is a difference, have you considered whether the lower purchase price is because contamination is known or believed to be present at the Property?	<input type="checkbox"/>	<input type="checkbox"/>
5. Are you aware of commonly known or reasonable ascertainable information about the Property that would help the environmental professional to identify conditions indicative of release or threatened release? For example,		
a. Do you know the past uses of the Property?	<input type="checkbox"/>	<input type="checkbox"/>
b. Do you know the specific chemicals that are present or once were present at the Property?	<input type="checkbox"/>	<input type="checkbox"/>
c. Do you know of spills or other chemical releases that have taken place at the Property?	<input type="checkbox"/>	<input type="checkbox"/>
d. Do you know of environmental cleanups that have taken place at the Property?	<input type="checkbox"/>	<input type="checkbox"/>
e. Are you aware of historical/present use of hazardous materials or petroleum products on the Property?	<input type="checkbox"/>	<input type="checkbox"/>
f. Do you know if the Property is currently or was formerly equipped with underground storage tanks (USTs) or septic tanks?	<input type="checkbox"/>	<input type="checkbox"/>
g. Do you know of past, threatened or pending lawsuits or administrative proceedings concerning a release of threatened release of hazardous substance or petroleum products involving the Property by any owner or occupant of the Property?	<input type="checkbox"/>	<input type="checkbox"/>
6. Based on your knowledge and experience related to the Property, are there obvious indicators that point to the presence or likely presence of contamination at the Property?	<input type="checkbox"/>	<input type="checkbox"/>

## ENVIRONMENTAL PRE-SURVEY QUESTIONNAIRE

### CURRENT AND PRIOR USES

Indicate whether the following activities occur or have occurred at the Property:

- |   |   |  |
|---|---|--|
| <input type="checkbox"/> Gas station                    | <input type="checkbox"/> Dry cleaning                   | <input type="checkbox"/> Metal fabrication         |
| <input type="checkbox"/> Metal plating                  | <input type="checkbox"/> Auto repair/wrecking/salvaging | <input type="checkbox"/> Manufacturing             |
| <input type="checkbox"/> Painting                       | <input type="checkbox"/> Commercial printing            | <input type="checkbox"/> Chemical processing       |
| <input type="checkbox"/> Photo developing               | <input type="checkbox"/> Mining, milling or processing  | <input type="checkbox"/> Medical/Dental operations |
| <input type="checkbox"/> Liquid or solid waste disposal | <input type="checkbox"/> Recycling (other than typical) | <input type="checkbox"/> Landfill                  |

### OTHER ENVIRONMENTAL ITEMS OF INTEREST

Indicate which of the following are present, or have been present, at the Property.

- |  |   |   |
|--|---|---|
| <input type="checkbox"/> Hazardous waste storage     | <input type="checkbox"/> Parts washer                         | <input type="checkbox"/> Unusual odors                      |
| <input type="checkbox"/> Pools of liquids            | <input type="checkbox"/> Drums or containers >30 gallons      | <input type="checkbox"/> Interior stains or corrosion       |
| <input type="checkbox"/> Drains, sumps or clarifiers | <input type="checkbox"/> Pits, ponds or lagoons               | <input type="checkbox"/> Stained soil or pavement           |
| <input type="checkbox"/> Distressed vegetation       | <input type="checkbox"/> Solid waste (batteries, tires, etc.) | <input type="checkbox"/> Fill dirt                          |
| <input type="checkbox"/> Waste water treatment       | <input type="checkbox"/> Drinking or irrigation wells         | <input type="checkbox"/> Monitoring wells                   |
| <input type="checkbox"/> Oil or gas wells            | <input type="checkbox"/> Dry wells                            | <input type="checkbox"/> Septic systems                     |
| <input type="checkbox"/> Underground storage tanks   | <input type="checkbox"/> Aboveground storage tanks            | <input type="checkbox"/> Electrical transformers/capacitors |
| <input type="checkbox"/> Hydraulic lifts/equipment   | <input type="checkbox"/> Other potentially relevant item:     |   |

### COMMENTS

Please describe known or suspected environmental concerns at the Property, whether originating from the Property or an adjoining property, as well as former environmental concerns that has been address to the satisfaction of the regulatory agencies.



# ENVIRONMENTAL PRE-SURVEY QUESTIONNAIRE

PREPARER	
I have been familiar with the Property for approximately the past ____ years.	
The above information is true and complete to the best of my knowledge and belief:	
Signature _____	Date _____
Name _____	Telephone _____
Company _____	E-mail _____

## PHASE I ENVIRONMENTAL SITE ASSESSMENT (ESA)

**Land Parcel (0.406 +/- Acres)**

**1715 W. Idaho Street, Boise, Idaho 83702**

**Ada County Assessor Parcel: R5568941262**

**Phase I Environmental Site Assessment (ESA)**  
**Land Parcel (0.406 +/- Acres)**  
**1715 West Idaho Street, Boise, Idaho 83702**  
**Ada County Parcel ID: R5538941262**  
**May 26, 2020**

---

**APPENDIX 4**  
Regulatory Records

---



## Government Records Report | 2020

Order Number: 41444

Report Generated: 05/18/2020

Project Name: Phase I ESA 1715 W. Idaho Street,  
Boise, Idaho Ada Parcel R5538941262, 0.406  
Acres

Project Number:

CAPITAL CITY DEVELOPMENT CORP.  
1715 W Idaho  
Boise, ID 83702

---

2 Corporate Drive  
Suite 450  
Shelton, CT 06484  
Toll Free: 866-211-2028  
[www.envirositecorp.com](http://www.envirositecorp.com)

Section	Page
<u>Executive Summary</u>	<u>1</u>
<u>Executive Summary by Distance</u>	<u>2</u>
<u>Executive Summary by Database</u>	<u>9</u>
<u>Property Proximity Map</u>	<u>27</u>
<u>Area Map</u>	<u>28</u>
<u>Map Findings Summary</u>	<u>29</u>
<u>Map Findings</u>	<u>34</u>
<u>Unmappable Summary</u>	<u>775</u>
<u>Environmental Records Searched</u>	<u>776</u>
<u>Geological Landscape Section</u>	<u>794</u>
<u>Geological Landscape Section Soil Map</u>	<u>797</u>
<u>Geological Landscape Section Summary</u>	<u>798</u>
<u>Geological Findings Map</u>	<u>810</u>
<u>Geological Landscape Section Map Findings</u>	<u>811</u>
<u>Geological Landscape Section Map Findings Radon</u>	<u>1419</u>
<u>Geological Landscape Records Searched</u>	<u>1420</u>

## **Disclaimer - Copyright and Trademark Notice**

All information contained in this report are based on data available from various public, government and other sources and are based upon the best data available from those sources. The information available in this report may be available from other sources and is not exclusive or the exclusive property of EnviroSite Corporation.

NO WARRANTY EXPRESSED OR IMPLIED, IS MADE IN CONNECTION WITH THIS REPORT, INCLUDING WITHOUT LIMITATION, MERCHANTABILITY OR FITNESS FOR A PARTICULAR PURPOSE. ALL RISK IS ASSUMED BY USER AND EnviroSite assumes no liability for faulty or inaccurate information. The Reports may utilize a variety of public and other sources reasonably available to EnviroSite. EnviroSite cannot, and does not assure, warrant, guarantee or assume any liability for the correctness, comprehensiveness, timeliness or completeness of any of such information, nor is the information in any Report to be construed as legal advice with respect to environmental risks associated with any property. EnviroSite shall not be liable to anyone for any claims, causes of action, suits, damages, losses, costs and expenses (including, without limitation, attorneys' fees and costs) arising out of or caused by this report regardless of the acts, errors or omissions, or negligence of EnviroSite. Any damages shall be limited to the purchase price of the report.

Purchaser of the report accepts the report "As Is". The report is intended only to provide information only and should not be considered as providing any legal advice, prediction, forecast, or fact as to the environmental risk for any specific property. Reports are proprietary to EnviroSite, and contain copyrighted material and trademarks of EnviroSite. All other trademarks used herein are the property of their respective owners. All rights of EnviroSite as to the Reports are reserved.

Envirosite Corporation has conducted a search of all reasonably ascertainable records in accordance with EPA's AAI (40 CFR Part 312) requirements and the ASTM E-1527-13 Environmental Site Assessments standard.

## **SUBJECT PROPERTY INFORMATION:**

### **ADDRESS:**

CAPITAL CITY DEVELOPMENT CORP.  
1715 W Idaho  
Boise, ID 83702

### **COORDINATES:**

Latitude (North):	43.621876 - 43°37'18.8"
Longitude (West):	-116.214282 - -116°12'51.4"
Universal Transverse Mercator:	Zone 11N
UTM X (Meters):	563393.03
UTM Y (Meters):	4830176.77

### **ELEVATION:**

Elevation:	2682.271 ft. above sea level
------------	------------------------------

## **USGS TOPOGRAPHIC MAP ASSOCIATED WITH SUBJECT PROPERTY:**

Subject Property Map: 43116-E2 Boise South, ID  
Most Recent Revision: 2017

<u>MAP ID</u>	<u>SITE NAME</u>	<u>ADDRESS</u>	<u>DATABASE(S)</u>	<u>RELATIVE ELEVATION</u>	<u>DIRECTION / DISTANCE</u>
<b>1</b>	MEADOW GOLD DAIRIES	208 N 17TH ST	ALL SITES - ID, FA - ID, LUST - ID, UST - ID	Higher	E / 0.042 mi.
<b>2</b>	KBCI-TV	140 N 16TH ST	ALL SITES - ID, FA - ID, LUST - ID, UST - ID	Higher	ESE / 0.102 mi.
<b>3</b>	RED LION BOISE DOWNTOWNER	1800 FAIRVIEW	ALL SITES - ID, FA - ID, LUST - ID, UST - ID	Lower	SW / 0.111 mi.
<b>4</b>	ALS CAR CARE INC GROVE	1645 GROVE ST	ALL SITES - ID, ECHO, FRS, RCRA_VSQG, SHW...	Lower	S / 0.116 mi.
<b>5</b>	IDAHO REGISTRATION SERVICE CO	2230 W MAIN ST	ALL SITES - ID, ECHO, FRS, RCRA_NONGEN, S...	Lower	W / 0.141 mi.
<b>6</b>	ALSCOTT PROPERTY	NE CORNER 17TH ST & FRONT...	ALL SITES - ID	Lower	SSW / 0.149 mi.
<b>A7</b>	EYES OF THE WORLD	1576 W GROVE ST	ALL SITES - ID, BROWNFIELDS - ID, SHWS - ID	Higher	SSE / 0.150 mi.
<b>A8</b>	FORMER ECONOMY CLEANERS AND L...	1576 W GROVE ST	ECHO, FRS, RCRA_NONGEN	Higher	SSE / 0.150 mi.
<b>A9</b>	IDAHO TRUST BANK	SE CORNER 16 ST & GROVE S...	ALL SITES - ID	Lower	SSE / 0.152 mi.
<b>A10</b>	1576 WEST GROVE	1576 WEST GROVE	BROWNFIELDS-ACRES, FED BROWNFIELDS, FRS	Lower	SSE / 0.152 mi.
<b>A11</b>	DEAN'S GOODYEAR TIRE CENTER	1515 GROVE ST	FA - ID, UST - ID	Higher	SSE / 0.173 mi.
<b>B12</b>	BOISE FIRE STATION #5	212 S 16TH ST	FA - ID, UST - ID	Lower	S / 0.175 mi.
<b>B13</b>	FRONT STREET STATION #22	1600 FRONT	FA - ID, LUST - ID, UST - ID	Lower	S / 0.177 mi.
<b>B14</b>	FRONT ST STATION NO 22	1600 FRONT	ALL SITES - ID	Lower	S / 0.177 mi.
<b>B15</b>	BOISE FIRE STATION NO 5	212 S 16TH ST	ALL SITES - ID	Lower	S / 0.177 mi.
<b>A16</b>	DEANS GOODYEAR TIRE CENTER	1515 GROVE ST	ALL SITES - ID	Higher	SSE / 0.185 mi.
<b>B17</b>	MCGUFFIN FUEL & FEED	1601 FRONT ST	ALL SITES - ID, FA - ID, LUST - ID, UST - ID	Lower	S / 0.185 mi.
<b>C18</b>	FAIRLY RELIABLE BOB'S	2304 MAIN ST	ALT FUELING	Lower	W / 0.196 mi.
<b>D19</b>	CARTRIDGE WORLD	1786 W. STATE STREET	SWRCY - ID	Higher	NE / 0.203 mi.
<b>C20</b>	FAIRLY RELIABLE BOBS	2304 W MAIN ST	ALL SITES - ID, ECHO, FA - ID, FRS, LUST - ID, ...	Lower	W / 0.204 mi.
<b>C21</b>	STINKER STORE #23	2323 W MAIN ST	ALT FUELING	Lower	W / 0.204 mi.
<b>E22</b>	TABLEROCK PRINTING INC S 15TH	216 S 15TH ST	ALL SITES - ID, ECHO, FRS, RCRA_NONGEN, S...	Higher	SSE / 0.205 mi.
<b>F23</b>	CCDC 2	1413 W. IDAHO ST.	FED BROWNFIELDS, FRS	Higher	ESE / 0.206 mi.
<b>E24</b>	ALLOWAY LIGHTING	1420 W GROVE ST	ALL SITES - ID, SHWS - ID	Higher	SE / 0.212 mi.
<b>D25</b>	17TH & STATE ST MARKETPLACE	NW CORNER OF 17TH & STATE...	ALL SITES - ID, SHWS - ID	Higher	NE / 0.222 mi.
<b>F26</b>	WATERCOOLER BUILDING	1401 W IDAHO ST	ALL SITES - ID, BROWNFIELDS - ID	Higher	ESE / 0.224 mi.
<b>F27</b>	CCDC 1	1401 W. IDAHO ST.	FED BROWNFIELDS, FRS	Higher	ESE / 0.224 mi.
<b>E28</b>	FARM STORE	1414 GROVE	ALL SITES - ID, BROWNFIELDS - ID, FA - ID, US...	Higher	SE / 0.224 mi.
<b>E29</b>	FARM STORE - AKA BIG CITY COFFEE	1414 W. GROVE STREET	BROWNFIELDS-ACRES, FED BROWNFIELDS	Higher	SE / 0.224 mi.
<b>E30</b>	THE FARM STORE SITE	1414 W. GROVE STREET	FED BROWNFIELDS	Higher	SE / 0.224 mi.
<b>G31</b>	NORTH END 76	1522 STATE ST	FA - ID, UST - ID	Higher	ENE / 0.237 mi.
<b>G32</b>	JUNG ENTERPRISES	1522 STATE ST	ALL SITES - ID, FA - ID, HIST UST - ID	Higher	ENE / 0.237 mi.
<b>C33</b>	STINKER STORE #23	2323 MAIN	FA - ID, UST - ID	Lower	W / 0.237 mi.
<b>C34</b>	STINKER STATION NO 23	2323 MAIN	ALL SITES - ID	Lower	W / 0.237 mi.
<b>H35</b>	L & L FURNITURE INC	2310 W FAIRVIEW AVE	ALL SITES - ID, ECHO, FRS, RCRA_NONGEN, S...	Lower	WSW / 0.237 mi.
<b>H36</b>	L & L FURNITURE	2310 FAIRVIEW	FA - ID, LUST - ID, UST - ID	Lower	WSW / 0.237 mi.
<b>E37</b>	AMERICAN LINEN	1402 GROVE	FA - ID, LUST - ID, UST - ID	Higher	SE / 0.246 mi.
<b>E38</b>	STIENER CORP AMERICAN LINEN	1402 W GROVE ST	ALL SITES - ID, BROWNFIELDS - ID, SHWS - ID	Higher	SE / 0.246 mi.

<u>MAP ID</u>	<u>SITE NAME</u>	<u>ADDRESS</u>	<u>DATABASE(S)</u>	<u>RELATIVE ELEVATION</u>	<u>DIRECTION / DISTANCE</u>
<b>I39</b>	GALEN BLANC AUTO BODY	503 AMERICANA BLVD	ALL SITES - ID, ECHO, FRS, RCRA_NONGEN, S...	Lower	SSW / 0.255 mi.
<b>E40</b>	STIENER CORP - AMERICAN LINEN	1402 E GROVE ST	ALL SITES - ID, BROWNFIELDS - ID, SHWS - ID	Higher	SE / 0.256 mi.
<b>E41</b>	AMERICAN LINEN	1402 EAST GROVE STREET	BROWNFIELDS-ACRES, FED BROWNFIELDS	Higher	SE / 0.256 mi.
<b>I42</b>	AUTOMATED OFFICE SYSTEMS	1620 W RIVER ST	ALL SITES - ID, ECHO, FRS, RCRA_NONGEN, S...	Lower	SW / 0.259 mi.
<b>C43</b>	VALLEY GLASS CO	105 N 24TH ST	ALL SITES - ID, SHWS - ID	Lower	W / 0.259 mi.
<b>I44</b>	WHOLESALE BRAKE SUPPLY	521 AMERICANA BLVD	ALL SITES - ID, FA - ID, UST - ID	Lower	SSW / 0.259 mi.
<b>J45</b>	STATE ST AUTO REPAIR	1423 W STATE ST	ALL SITES - ID	Higher	E / 0.276 mi.
<b>E46</b>	OAKLEY-MOODY SERVICE INC	1375 WEST GROVE STREET	ALL SITES - ID, SHWS - ID	Higher	SE / 0.280 mi.
<b>J47</b>	CHEVRON USA INC SS 94698	1470 W STATE ST	ALL SITES - ID, ECHO, FRS, RCRA_VSQG, SHW...	Higher	E / 0.281 mi.
<b>48</b>	7-ELEVEN NO 12976	2050 STATE ST	ALL SITES - ID	Higher	N / 0.282 mi.
<b>K49</b>	IDAHO POWER CO (2)	1301 MAIN ST	ALL SITES - ID, FA - ID, UST - ID	Higher	SE / 0.283 mi.
<b>H50</b>	COB 4	2403 W. FAIRVIEW AVENUE	FED BROWNFIELDS, FRS	Lower	WSW / 0.284 mi.
<b>J51</b>	NORTH END CHEVRON	1470 W STATE	FA - ID, LUST - ID, UST - ID	Higher	E / 0.284 mi.
<b>I52</b>	UNION PACIFIC RR CAWD WALLACE	1700 RIVER ST	ALL SITES - ID	Lower	SSW / 0.288 mi.
<b>H53</b>	GILLINGHAM CONSTRUCTION	301 S 24TH ST	ALL SITES - ID, BROWNFIELDS - ID, FA - ID, LU...	Lower	WSW / 0.289 mi.
<b>I54</b>	GOODMAN OIL (E) (BOISE - AMERICAN...	605 AMERICANA BLVD	ALL SITES - ID	Lower	SSW / 0.291 mi.
<b>H55</b>	THOROUGHbred COLLISION CENTER	308 S 24TH ST	ALL SITES - ID, ECHO, FRS, RCRA_NONGEN, S...	Lower	WSW / 0.293 mi.
<b>I56</b>	ADAMS PAINT	1522 W RIVER ST	ALL SITES - ID, ECHO, FRS, RCRA_NONGEN, S...	Lower	SSW / 0.297 mi.
<b>I57</b>	GOODMAN OIL (E)	605 AMERICANA BLVD	FA - ID, LUST - ID, UST - ID	Lower	SW / 0.299 mi.
<b>K58</b>	IDAHO POWER CO (4)	1321 MAIN ST	ALL SITES - ID, FA - ID, UST - ID	Higher	SE / 0.303 mi.
<b>59</b>	WESTCO MARTINIZING W WASHINGTON	1503 W WASHINGTON ST	ALL SITES - ID, ECHO, FRS, RCRA_NONGEN, S...	Higher	ENE / 0.305 mi.
<b>H60</b>	COB 5	2419 W. FAIRVIEW AVENUE	FED BROWNFIELDS, FRS	Lower	W / 0.310 mi.
<b>L61</b>	IDAHO POWER CO PETERSON PARKIN...	1201 W MAIN ST	ALL SITES - ID, ECHO, FRS, RAATS, RCRA_NON...	Higher	ESE / 0.331 mi.
<b>M62</b>	ORIDA INVESTMENT CORP	219 S 13TH	ALL SITES - ID, FA - ID, UST - ID	Higher	SE / 0.338 mi.
<b>N63</b>	SEARS ROEBUCK AND CO	407 N 13TH ST	FA - ID, LUST - ID, UST - ID	Higher	E / 0.349 mi.
<b>N64</b>	SEARS NO 4138	407 N 13TH ST	ALL SITES - ID, ECHO, FRS, RAATS, RCRA_NON...	Higher	E / 0.349 mi.
<b>O65</b>	ROUNDTREE LINCOLN MERCURY OLD	2510 W FAIRVIEW AVE (AKA2...	ALL SITES - ID, SHWS - ID	Lower	W / 0.357 mi.
<b>M66</b>	UNION PACIFIC RR (CAPITAL STATION)...	13TH & FRONT ST	ALL SITES - ID, SHWS - ID	Higher	SE / 0.359 mi.
<b>M67</b>	ADA CNTY HWY DIST S 13TH	301 S 13TH ST	ALL SITES - ID, ECHO, FRS, RCRA_NONGEN, S...	Higher	SE / 0.360 mi.
<b>68</b>	FORMER URBAN ASCENT	308 S 25TH ST	ALL SITES - ID, BROWNFIELDS - ID	Lower	WSW / 0.362 mi.
<b>M69</b>	FUEL WEST	317 S 13TH ST	ALL SITES - ID, FA - ID, UST - ID	Higher	SSE / 0.364 mi.
<b>O70</b>	SERVICE CITY AUTO PAINT	2541 W FAIRVIEW AVE	ALL SITES - ID, ECHO, FRS, RCRA_NONGEN, S...	Lower	W / 0.367 mi.
<b>M71</b>	TERTIARY INC	1220 FRONT ST	ALL SITES - ID, FA - ID, LUST - ID, UST - ID	Higher	SE / 0.369 mi.
<b>O72</b>	CHARLIES AUTO PAINTING	2555 W FAIRVIEW AVE	ALL SITES - ID, ECHO, FRS, RCRA_NONGEN, S...	Lower	W / 0.376 mi.
<b>L73</b>	IDAHO POWER CO (3)	1218 MAIN ST	ALL SITES - ID, FA - ID, UST - ID	Higher	ESE / 0.377 mi.
<b>P74</b>	IDAHO ELECTROPLATING	2518 W MAIN ST	ALL SITES - ID	Lower	W / 0.382 mi.
<b>O75</b>	FORMER BOISE INDEPENDENT SD SITE	2501 W FAIRVIEW AVE	ALL SITES - ID, ECHO, FRS, RCRA_NONGEN, S...	Lower	W / 0.383 mi.
<b>76</b>	GREYHOUND LINES TERMINAL	1212 BANNOCK ST	ALL SITES - ID, FA - ID, LUST - ID, UST - ID	Higher	ESE / 0.385 mi.

<u>MAP ID</u>	<u>SITE NAME</u>	<u>ADDRESS</u>	<u>DATABASE(S)</u>	<u>RELATIVE ELEVATION</u>	<u>DIRECTION / DISTANCE</u>
<b>L77</b>	PETERSON MOTOR CO	1201 MAIN ST	FA - ID, LUST - ID, UST - ID	Higher	ESE / 0.388 mi.
<b>Q78</b>	HOSAC TOWNHOUSE - CITY SIDE LOFTS	13TH ST AND MYRTLE	ALL SITES - ID, BROWNFIELDS - ID	Higher	SSE / 0.395 mi.
<b>P79</b>	CHEVRON USA INC NO 94466	2600 MAIN ST	ALL SITES - ID	Lower	W / 0.397 mi.
<b>R80</b>	CHEVRON USA INC BOISE BULK PLANT	403 S 25TH ST	ALL SITES - ID, ECHO, FRS, SHWS - ID	Lower	WSW / 0.398 mi.
<b>R81</b>	HUNTER OIL CO INC	403 S 25TH ST	ALL SITES - ID, SHWS - ID	Lower	WSW / 0.398 mi.
<b>82</b>	KMART NO 4078	730 AMERICANA BLVD	ALL SITES - ID	Lower	SW / 0.398 mi.
<b>Q83</b>	SABALA BROS & CO	415 S 13TH	ALL SITES - ID, FA - ID, LUST - ID, UST - ID	Higher	SSE / 0.401 mi.
<b>84</b>	IDAHO POWER CO (1)	805 S 17TH	ALL SITES - ID, FA - ID, UST - ID	Higher	NE / 0.410 mi.
<b>L85</b>	ADA CNTY HWY DIST OWYHEE PLAZA	1109 W MAIN ST	ALL SITES - ID, SHWS - ID	Higher	ESE / 0.414 mi.
<b>86</b>	H & H CAR CARE	1185 W GROVE ST	ALL SITES - ID, SHWS - ID	Higher	SE / 0.417 mi.
<b>S87</b>	THRIFTWAY LUMBER	2619 FAIRVIEW AVE	ALL SITES - ID, FA - ID, LUST - ID, UST - ID	Lower	W / 0.418 mi.
<b>Q88</b>	TORRANCE FUEL & ICE	MYRTLE ST BETWEEN 13TH AN...	FA - ID, LUST - ID, UST - ID	Higher	SSE / 0.425 mi.
<b>Q89</b>	TORRANCE FUEL & ICE	MYRTLE ST BETWEEN 13TH &...	ALL SITES - ID	Higher	SSE / 0.425 mi.
<b>S90</b>	ST. LUKE'S R.M.C. (FAIRVIEW)	2619 FAIRVIEW AVE	LUST - ID, UST - ID	Lower	W / 0.429 mi.
<b>T91</b>	HI TECH COLOR	1115 W GROVE ST	ALL SITES - ID, ECHO, FRS, HAZNET - CA, RCR...	Higher	SE / 0.435 mi.
<b>R92</b>	ACHD (OLD) URBAN SHOP	828 S 17TH ST	FA - ID, LUST - ID, UST - ID	Lower	WSW / 0.436 mi.
<b>R93</b>	ADA CNTY HWY DIST S 17TH	828 S 17TH ST	ALL SITES - ID, ECHO, FRS, RCRA_NONGEN, S...	Lower	WSW / 0.436 mi.
<b>S94</b>	TARGET MITSUBISHI	2618 FAIRVIEW	ALL SITES - ID, FA - ID, UST - ID	Lower	W / 0.443 mi.
<b>T95</b>	GOODMAN OIL (H)	1101 GROVE	FA - ID, LUST - ID, UST - ID	Higher	SE / 0.453 mi.
<b>T96</b>	ADA CNTY HWY DIST GROVE	1101 GROVE ST	ALL SITES - ID, ECHO, FRS, RCRA_NONGEN, S...	Higher	SE / 0.467 mi.
<b>U97</b>	IDAHO INDUSTRIAL SUPPLY	107 W 27TH ST	ALL SITES - ID, FA - ID, LUST - ID	Lower	W / 0.470 mi.
<b>U98</b>	INTEGRA INFORMATION SYSTEMS	101 S 27TH ST	ALL SITES - ID, SHWS - ID	Lower	W / 0.470 mi.
<b>V99</b>	BOISE CITY SHOP	825 S 17TH ST	FA - ID, LUST - ID, UST - ID	Lower	WSW / 0.471 mi.
<b>V100</b>	BOISE CITY FLEET SERVICES	825 S 17TH ST	ALL SITES - ID, ECHO, FRS, RCRA_NONGEN, S...	Lower	WSW / 0.471 mi.
<b>T101</b>	1100 West Front Street	1100 West Front Street	FED BROWNFIELDS, FRS, TRIBAL BROWNFIELDS	Higher	SE / 0.472 mi.
<b>T102</b>	ATWELL MARIE L	1100 W FRONT ST	ALL SITES - ID, BROWNFIELDS - ID	Higher	SE / 0.472 mi.
<b>T103</b>	AAMCO TRANSMISSIONS	217 S 11TH	FA - ID, LUST - ID, UST - ID	Higher	SE / 0.474 mi.
<b>W104</b>	ROCKY MOUNTAIN BANK NOTE	760 S 14TH ST	ALL SITES - ID, ECHO, FRS, RAATS, RCRA_NON...	Lower	SSW / 0.475 mi.
<b>U105</b>	FAST FILL CORP	2704 W MAIN ST	ALL SITES - ID, FA - ID, UST - ID	Lower	W / 0.476 mi.
<b>106</b>	REACO INC	2700 IDAHO ST	ALL SITES - ID, FA - ID, UST - ID	Lower	W / 0.478 mi.
<b>W107</b>	ROCKY MTN BANK NOTE CO	760 S. 14TH	CERCLIS NFRAP, SEMS_8R_ARCHIVED SITES	Lower	SSW / 0.478 mi.
<b>U108</b>	MAVERIK COUNTRY STORE #205	2710 MAIN ST	FA - ID, LUST - ID, UST - ID	Lower	W / 0.479 mi.
<b>U109</b>	MAVERIK COUNTRY STORE NO 205	2710 MAIN ST	ALL SITES - ID	Lower	W / 0.479 mi.
<b>T110</b>	AAMCO TRANSMISSIONS	217 S 11TH ST	ALL SITES - ID	Higher	SE / 0.480 mi.
<b>X111</b>	OLD MIDAS SHOP	277 S 27TH ST	ALL SITES - ID, BROWNFIELDS - ID, SHWS - ID	Lower	WSW / 0.484 mi.
<b>X112</b>	OLD MIDAS SHOP	277 S. 27TH STREET	FED BROWNFIELDS, FRS	Lower	WSW / 0.484 mi.
<b>Y113</b>	INDUSTRIAL INDEMNITY INSURANCE CO	1471 SHORELINE DR	ALL SITES - ID, ECHO, FRS, RCRA_NONGEN, S...	Lower	SW / 0.501 mi.
<b>V114</b>	BOISE FIRE DEPT MAINTENANCE	1791 W SHORELINE DR (1050...	ALL SITES - ID, SHWS - ID	Lower	WSW / 0.510 mi.



<u>MAP ID</u>	<u>SITE NAME</u>	<u>ADDRESS</u>	<u>DATABASE(S)</u>	<u>RELATIVE ELEVATION</u>	<u>DIRECTION / DISTANCE</u>
<b>115</b>	USPS BOISE VMF	770 S 13TH ST	ALL SITES - ID, ECHO, FRS, RCRA_VSQG, SHW...	Lower	SSW / 0.512 mi.
<b>Z116</b>	BOISE BUS CO INC	1107 MYRTLE	ALL SITES - ID, FA - ID, LUST - ID, UST - ID	Higher	SE / 0.518 mi.
<b>117</b>	HYATT PLACE HOTEL	1024 W BANNOCK	ALL SITES - ID	Higher	ESE / 0.520 mi.
<b>118</b>	BOISE FIRE TRAINING	1050 S 17TH ST	ALL SITES - ID, FA - ID, UST - ID	Higher	NE / 0.523 mi.
<b>BA119</b>	LOUISE NEAL/RUTH MURPHY	1121 MILLER	ALL SITES - ID, FA - ID, UST - ID	Higher	SSE / 0.524 mi.
<b>Y120</b>	MCMILLEN JACOBS ASSOCIATES	1401 SHORELINE DR STE 100	ALL SITES - ID, SHWS - ID	Lower	SW / 0.531 mi.
<b>BB121</b>	TREASURE VALLEY FAMILY YMCA	1050 W STATE ST	ALL SITES - ID, ECHO, FRS, SHWS - ID	Higher	E / 0.537 mi.
<b>BB122</b>	BOISE FAMILY YMCA	1050 W STATE ST	ALL SITES - ID, ECHO, SHWS - ID	Higher	E / 0.537 mi.
<b>Z123</b>	414 S 11TH ST BOISE	414 S 11TH ST	ALL SITES - ID	Higher	SSE / 0.538 mi.
<b>BA124</b>	IDX PATHOLOGY	1151 W MILLER ST	ALL SITES - ID, SHWS - ID	Higher	SSE / 0.538 mi.
<b>125</b>	MID WESTERN CONTRACTING	2401 STATE ST	ALL SITES - ID, FA - ID, UST - ID	Lower	NW / 0.540 mi.
<b>126</b>	BOISE INDEPENDENT SD BOISE HS	1010 W WASHINGTON ST	ALL SITES - ID, BRS, RCRA_VSQG, SHWS - ID	Higher	E / 0.546 mi.
<b>BC127</b>	ID TRANS DEPT FLETCHER FOSTER SITE	2811 FLETCHER ST	ALL SITES - ID, ECHO, FRS, RCRA_NONGEN, S...	Lower	WSW / 0.548 mi.
<b>128</b>	COMPTON TRANSFER & STORAGE	1001 W FRONT ST	ALL SITES - ID, ECHO, FRS, RCRA_NONGEN, S...	Higher	SE / 0.549 mi.
<b>BC129</b>	ROUNDTREE CHEVROLET INC OLD	2800 W FAIRVIEW AVE	ALL SITES - ID, BROWNFIELDS - ID, SHWS - ID	Lower	W / 0.556 mi.
<b>V130</b>	BOISE FIRE DEPT TRAINING & MAINTENANCE	791 SHORELINE DR	ALL SITES - ID	Lower	WSW / 0.560 mi.
<b>BA131</b>	US EPA LEE ST MERCURY RESPONSE	1125 W LEE ST	ALL SITES - ID, BRS, ECHO, FRS, RCRA_NONGEN...	Higher	SSE / 0.562 mi.
<b>BC132</b>	FORMER GOODMAN OIL (BOISE - FLE...	2850 W FLETCHER ST	ALL SITES - ID, BROWNFIELDS - ID, ENVCVN - ...	Lower	WSW / 0.564 mi.
<b>133</b>	BCT INC	954 W JEFFERSON ST	ALL SITES - ID, ECHO, FRS, RCRA_NONGEN, S...	Higher	ESE / 0.581 mi.
<b>BD134</b>	SBP GARAGE	1000 W MYRTLE ST	ALL SITES - ID	Higher	SE / 0.596 mi.
<b>135</b>	FLEMING CO	506 S 11TH	ALL SITES - ID, FA - ID, UST - ID	Higher	SSE / 0.596 mi.
<b>136</b>	IOOF BLDG	115 1/2 N 9TH	ALL SITES - ID	Higher	ESE / 0.602 mi.
<b>BD137</b>	JUMP	401 S 10TH ST	ALL SITES - ID, BROWNFIELDS - ID	Higher	SE / 0.606 mi.
<b>138</b>	938 W STATE ST	938 W STATE ST	ALL SITES - ID, BROWNFIELDS - ID	Higher	E / 0.609 mi.
<b>139</b>	NORTHWEST PRINTING	3430 AMERICANA TERRACE	ALL SITES - ID, ECHO, FRS, RCRA_NONGEN, S...	Lower	WSW / 0.625 mi.
<b>BE140</b>	419 N 9TH ST	419 N 9TH ST	ALL SITES - ID, BROWNFIELDS - ID	Higher	ESE / 0.628 mi.
<b>141</b>	ALBERTSONS NO 8110	2700 REGAN AVE	ALL SITES - ID, SHWS - ID	Lower	WNW / 0.636 mi.
<b>142</b>	TATES RENTS	2923 W IDAHO ST	ALL SITES - ID, FA - ID, LUST - ID, UST - ID	Lower	W / 0.645 mi.
<b>143</b>	CITY CENTRA PLAZA	850 W FRONT ST	ALL SITES - ID	Higher	SE / 0.657 mi.
<b>BE144</b>	STATE ST PARKING LOT	SW CORNER OF 8TH & STATE...	ALL SITES - ID	Higher	ESE / 0.675 mi.
<b>145</b>	US GSA BORAH PO	304 N 8TH ST	ALL SITES - ID, SHWS - ID	Higher	ESE / 0.682 mi.
<b>146</b>	TARGET BUICK SUBARU SAAB	3003 W MAIN ST	ALL SITES - ID, ECHO, FRS, RCRA_NONGEN, S...	Lower	W / 0.687 mi.
<b>BE147</b>	415 N 8TH ST	415 N 8TH ST	ALL SITES - ID, SHWS - ID	Higher	ESE / 0.699 mi.
<b>BF148</b>	FOREST RIVER PROPERTY	9TH & W RIVER	ALL SITES - ID, FA - ID, LUST - ID, UST - ID	Higher	SSE / 0.706 mi.
<b>149</b>	RESIDUALS MANAGEMENT INC	1107 N 11TH ST	ALL SITES - ID, ECHO, FRS, RCRA_NONGEN, S...	Higher	ENE / 0.709 mi.
<b>150</b>	F & M INC	257 N 30TH ST	ALL SITES - ID	Lower	W / 0.711 mi.
<b>151</b>	QUINN ROBBINS CO INC	3017 MADISON AVE	ALL SITES - ID, ECHO, FRS, RAATS, RCRA_NON...	Lower	WNW / 0.723 mi.
<b>BG152</b>	J C M B WEST ONE BANK AGE	603 N 8TH ST	ALL SITES - ID	Higher	E / 0.726 mi.

<u>MAP ID</u>	<u>SITE NAME</u>	<u>ADDRESS</u>	<u>DATABASE(S)</u>	<u>RELATIVE ELEVATION</u>	<u>DIRECTION / DISTANCE</u>
<b>BH153</b>	BEKINS MOVE & STORAGE CO	970 RIVER ST	ALL SITES - ID, FA - ID, LUST - ID, UST - ID	Higher	SSE / 0.731 mi.
<b>BH154</b>	ASSOCIATED WAREHOUSE	620 S 9TH ST	ALL SITES - ID, BROWNFIELDS - ID, VCP - ID	Higher	SSE / 0.732 mi.
<b>BI155</b>	TREASURE VALLEY INSTITUTE FOR CH...	1406 EASTMAN ST	ALL SITES - ID, BROWNFIELDS - ID, ENVCVN - ...	Higher	NE / 0.737 mi.
<b>BJ156</b>	MOUNTAIN STATES PRESS INC	503 S 8TH ST	ALL SITES - ID, ECHO, FRS, RCRA_NONGEN, S...	Higher	SE / 0.739 mi.
<b>BK157</b>	ALEXANDER CLARK INC	704 W MAIN ST	ALL SITES - ID, ECHO, FRS, RCRA_NONGEN, S...	Higher	ESE / 0.741 mi.
<b>BG158</b>	MICHAELS AUTOMOTIVE SERVICE	622 N 8TH ST	ALL SITES - ID, ECHO, FRS, SHWS - ID	Higher	E / 0.744 mi.
<b>BK159</b>	WEST ONE BANCORP	101 S CAPITOL BLVD	ALL SITES - ID, ECHO, FRS, RCRA_NONGEN, S...	Higher	ESE / 0.748 mi.
<b>BL160</b>	HYDE PARK NO 33	1520 N 13TH (13TH & EASTM...	ALL SITES - ID	Higher	NE / 0.748 mi.
<b>BF161</b>	BOISE ORDNEW YORKCE SER COMMA...	N/R	ALL SITES - ID	Higher	SSE / 0.750 mi.
<b>BK162</b>	BOISE CITY HALL	150 N CAPITAL BLVD	ALL SITES - ID, FA - ID, UST - ID	Higher	ESE / 0.751 mi.
<b>163</b>	BODO PARTNERS	8TH ST	ALL SITES - ID	Higher	SE / 0.752 mi.
<b>BM164</b>	ATT COMMUNICATIONS	218 N CAPITOL BLVD	ALL SITES - ID	Higher	ESE / 0.753 mi.
<b>BI165</b>	TRICA PARKING LOT	N/R	ALL SITES - ID, BROWNFIELDS - ID	Higher	NE / 0.754 mi.
<b>166</b>	ID ADM STATE CAPITOL BLDG	700 W JEFFERSON	ALL SITES - ID, SHWS - ID	Higher	ESE / 0.754 mi.
<b>BG167</b>	EBS	707 N 8TH ST	ALL SITES - ID, FA - ID, UST - ID	Higher	E / 0.755 mi.
<b>BL168</b>	FORMER CERTIFIED RUG & UPHOLSTE...	1509 N 13TH ST	ALL SITES - ID, BROWNFIELDS - ID	Higher	NE / 0.757 mi.
<b>BJ169</b>	IDAHO LINEN	516 S 8TH ST	ALL SITES - ID, BROWNFIELDS - ID, BRS, ECHO...	Higher	SE / 0.760 mi.
<b>170</b>	LITHIA FORD CHRYSLER OF BOISE	3150 W MAIN ST	ALL SITES - ID, SHWS - ID	Lower	W / 0.763 mi.
<b>BN171</b>	STATE ST GAS	2703 STATE ST	ALL SITES - ID	Lower	NW / 0.764 mi.
<b>BH172</b>	FORMER SHAVERS PROPERTY	707 S 9TH ST	ALL SITES - ID	Higher	SSE / 0.767 mi.
<b>173</b>	AMLIN PROPERTY	3007 WOODLAWN AVE	ALL SITES - ID, SHWS - ID	Lower	WNW / 0.775 mi.
<b>BO174</b>	WATKINS & MCDONALD	4000 W FAIRVIEW AVE	ALL SITES - ID	Lower	W / 0.776 mi.
<b>BM175</b>	ATT BOISE IDMA L52067	619 W BANNOCK ST	ALL SITES - ID, DOCKET, ECHO, FRS, SHWS - ID	Higher	ESE / 0.778 mi.
<b>BO176</b>	WESTERN STATES EQUIPMENT FAIRV...	4009 W FAIRVIEW AVE	ALL SITES - ID, ECHO, FRS, RAATS, RCRA_NON...	Higher	W / 0.783 mi.
<b>BP177</b>	JACKSONS FOOD STORE NO 36	818 N 8TH	ALL SITES - ID	Higher	E / 0.791 mi.
<b>BQ178</b>	MARRIOTT RESIDENCE INN	420 & 410 S CAPITOL BLVD	ALL SITES - ID	Higher	SE / 0.792 mi.
<b>BR179</b>	CAPITOL LITHOGRAPHY & PRINTING	610 W IDAHO ST	ALL SITES - ID, ECHO, FRS, RCRA_NONGEN, S...	Higher	ESE / 0.794 mi.
<b>180</b>	S CAPITOL & GROVE	616 GROVE	ALL SITES - ID	Higher	ESE / 0.798 mi.
<b>BQ181</b>	420 S CAPITOL BLVD	420 S CAPITOL BLVD	ALL SITES - ID, BROWNFIELDS - ID	Higher	SE / 0.798 mi.
<b>BN182</b>	MCRAES CLEANERS STATE ST	2753 W STATE ST	ALL SITES - ID, ECHO, FRS, RCRA_NONGEN, S...	Lower	NW / 0.800 mi.
<b>BK183</b>	AMERICAN NATIONAL RED CROSS	601 W MAIN ST	ALL SITES - ID, ECHO, FRS, RCRA_NONGEN, S...	Higher	ESE / 0.800 mi.
<b>184</b>	LBJ BLDG	650 W STATE ST	ALL SITES - ID	Higher	ESE / 0.806 mi.
<b>BP185</b>	WESTCO MARTINIZING FORT ST	808 W FORT ST	ALL SITES - ID, ECHO, FRS, RCRA_NONGEN, S...	Higher	E / 0.808 mi.
<b>BQ186</b>	JACKSONS FOOD STORE NO 002	505 S CAPITOL BLVD	ALL SITES - ID, SHWS - ID	Higher	SE / 0.808 mi.
<b>BR187</b>	CIVIC CENTER SERVICE (VOLLMERS)	605 IDAHO ST	ALL SITES - ID, FA - ID, LUST - ID, UST - ID	Higher	ESE / 0.816 mi.
<b>188</b>	STINKER STATION NO 32 13TH ST BOISE	1620 N 13TH ST	ALL SITES - ID	Higher	NE / 0.817 mi.
<b>BS189</b>	ESTHER SIMPLOT PARK	625 N WHITEWATER PARK BLV...	ALL SITES - ID, SHWS - ID	Lower	WNW / 0.818 mi.
<b>BP190</b>	BAIRDS DRY CLEANERS N 8TH	902 N 8TH ST	ALL SITES - ID, RCRA_NONGEN, SHWS - ID, VC...	Higher	E / 0.820 mi.

<u>MAP ID</u>	<u>SITE NAME</u>	<u>ADDRESS</u>	<u>DATABASE(S)</u>	<u>RELATIVE ELEVATION</u>	<u>DIRECTION / DISTANCE</u>
<b>BQ191</b>	FRANKLIN UNITED INC 1	516 S CAPITOL BLVD	ALL SITES - ID	Higher	SE / 0.821 mi.
<b>BN192</b>	ROGERS NORTHSIDE GARAGE	1170 N 29TH ST	ALL SITES - ID	Lower	NW / 0.831 mi.
<b>BO193</b>	LAKE CITY INTL TRUCK FAIRVIEW	4000 W FAIRVIEW AVE (PARC...	ALL SITES - ID, SHWS - ID	Lower	W / 0.834 mi.
<b>BT194</b>	PARKS DEPT BENCH DIVISION	1104 ROYAL BLVD	ALL SITES - ID, FA - ID, LUST - ID, UST - ID	Higher	S / 0.836 mi.
<b>BT195</b>	CITY OF BOISE PARKS & RECREATION...	1104 W ROYAL BLVD	ALL SITES - ID, SHWS - ID	Higher	S / 0.836 mi.
<b>BT196</b>	BOISE CITY PARKS & RECREATION DE...	1104 W ROYAL BLVD	ALL SITES - ID, SHWS - ID	Higher	S / 0.836 mi.
<b>BU197</b>	LITHOCRAFT	617 BROAD ST	ALL SITES - ID, ECHO, FRS, RCRA_NONGEN, S...	Higher	SE / 0.839 mi.
<b>198</b>	J C M B WEST ONE BANK AGE	917 LUSK	ALL SITES - ID, FA - ID, LUST - ID, UST - ID	Higher	SSE / 0.846 mi.
<b>BS199</b>	CONSOLIDATED CONCRETE CO	625 N 31ST ST	ALL SITES - ID	Lower	WNW / 0.847 mi.
<b>BT200</b>	BOISE TERMINAL CO INC	1004 ROYAL BLVD	ALL SITES - ID, FA - ID, LUST - ID, UST - ID	Higher	S / 0.858 mi.
<b>BS201</b>	ASPHALT PAVING & CONST CO	3206 PLEASANTON AVE	ALL SITES - ID, FA - ID, UST - ID	Lower	WNW / 0.858 mi.
<b>BU202</b>	CLASSIC SIGNS	412 S 6TH ST	ALL SITES - ID, FA - ID, UST - ID	Higher	SE / 0.859 mi.
<b>BT203</b>	SAIA MOTOR FREIGHT LINE INC BOISE	1005 ROYAL BLVD	ALL SITES - ID, ECHO, FRS, RCRA_NONGEN, S...	Higher	S / 0.862 mi.
<b>BU204</b>	JORDAN-WILCOMB CO	406 S 6TH ST	ALL SITES - ID, FA - ID, LUST - ID, UST - ID	Higher	SE / 0.864 mi.
<b>BV205</b>	STATELL LTD	507 W MAIN ST	ALL SITES - ID, BROWNFIELDS - ID, ECHO, FRS...	Higher	ESE / 0.865 mi.
<b>BW206</b>	WATKINS & MCDONALD	3277 W MAIN (SAME AS 4000...	ALL SITES - ID	Lower	W / 0.869 mi.
<b>BX207</b>	PARKING LOT 503 W IDAHO ST	503 W IDAHO ST	ALL SITES - ID	Higher	ESE / 0.878 mi.
<b>BW208</b>	MCDONALD WATKINS	2198 GARDEN ST	ALL SITES - ID, BRS, RCRA_NONGEN	Lower	W / 0.878 mi.
<b>BX209</b>	5TH & IDAHO APARTMENTS	505 W IDAHO ST	ALL SITES - ID, BRS, ECHO, RCRA_NONGEN, S...	Higher	ESE / 0.887 mi.
<b>BV210</b>	ADDIES RESTAURANT	501 MAIN ST	ALL SITES - ID, BROWNFIELDS - ID	Higher	ESE / 0.890 mi.
<b>211</b>	ADA CNTY COURT HOUSE	514 W JEFFERSON	ALL SITES - ID	Higher	ESE / 0.891 mi.
<b>BY212</b>	520 FRONT ST	520 FRONT ST	ALL SITES - ID, BROWNFIELDS - ID	Higher	SE / 0.894 mi.
<b>BY213</b>	518 FRONT ST	518 FRONT ST	ALL SITES - ID, BROWNFIELDS - ID	Higher	SE / 0.895 mi.
<b>214</b>	VACANT WAREHOUSE	SE CORNER 5TH & GROVE	ALL SITES - ID, FA - ID, UST - ID	Higher	ESE / 0.901 mi.
<b>BY215</b>	504 FRONT ST	504 FRONT ST	ALL SITES - ID, BROWNFIELDS - ID	Higher	SE / 0.904 mi.
<b>BY216</b>	EURASION MOTORS	502 FRONT ST	ALL SITES - ID	Higher	SE / 0.905 mi.
<b>BZ217</b>	AUTO BODY SPECIALISTS INC	1017 LUSK ST	ALL SITES - ID, ECHO, FRS, RCRA_NONGEN, S...	Higher	S / 0.906 mi.
<b>218</b>	BOISE CITY PARKS & RECREATION DEPT	625 N WHITEWATER PARK BLV...	ALL SITES - ID	Lower	WNW / 0.911 mi.
<b>BZ219</b>	DIAMOND SIGNS	1025 LUSK ST	ALL SITES - ID, ECHO, FRS, RCRA_NONGEN, S...	Higher	S / 0.912 mi.
<b>BV220</b>	BENGOCHEAS SERVICE	420 MAIN	ALL SITES - ID	Higher	ESE / 0.916 mi.
<b>221</b>	PERRYS CAR WASH & BEV	3000 W STATE ST	ALL SITES - ID	Lower	NW / 0.917 mi.
<b>BY222</b>	TENNYSON TRANSFER & STORAGE	502 BROAD ST	ALL SITES - ID	Higher	SE / 0.918 mi.
<b>CA223</b>	PARKS ROYAL BODY WORKS INC	905 ROYAL BLVD	ALL SITES - ID, RCRA_VSQG, SHWS - ID	Higher	SSE / 0.922 mi.
<b>CA224</b>	ADA CNTY RISK MGMT	914 ROYAL BLVD	ALL SITES - ID, ECHO, FRS, SHWS - ID	Higher	SSE / 0.928 mi.
<b>225</b>	BOISE INDEPENDENT SD LOWELL EL...	1507 N 28TH ST	ALL SITES - ID, BRS, ECHO, FRS, RCRA_NONGE...	Lower	NW / 0.930 mi.
<b>226</b>	US GSA FEDERAL BLDG CTHSE BOISE	550 W FORT ST	ALL SITES - ID, SHWS - ID	Higher	E / 0.935 mi.
<b>BV227</b>	BAGEL BAKERY	407 W MAIN ST	ALL SITES - ID, ECHO, FRS, RCRA_NONGEN, S...	Higher	ESE / 0.942 mi.
<b>228</b>	PETE CENARRUSA BLDG	450 W STATE ST	ALL SITES - ID	Higher	ESE / 0.949 mi.

<u>MAP ID</u>	<u>SITE NAME</u>	<u>ADDRESS</u>	<u>DATABASE(S)</u>	<u>RELATIVE ELEVATION</u>	<u>DIRECTION / DISTANCE</u>
<b>CB229</b>	ADVANCED ENVIRONMENTAL TECH S...	917 W ISLAND AVE	ALL SITES - ID, SHWS - ID	Higher	S / 0.956 mi.
<b>BV230</b>	SINCLAIR STATION	402 MAIN ST	ALL SITES - ID, FA - ID, LUST - ID, UST - ID	Higher	ESE / 0.959 mi.
<b>231</b>	US VA MEDICAL CENTER	500 W FORT ST	ALL SITES - ID, BRS, RCRA_SQG, SHWS - ID	Higher	E / 0.970 mi.
<b>CB232</b>	BOISE WINNEMUCCA STAGES	1105 LAPOINTE	ALL SITES - ID, FA - ID, LUST - ID, UST - ID	Higher	S / 0.976 mi.
<b>233</b>	329 W GROVE ST	329 W GROVE ST	ALL SITES - ID, BROWNFIELDS - ID	Higher	ESE / 0.978 mi.
<b>234</b>	BOISE CITY PUBLIC WORKS JULIA DAVIS	JULIA DAVIS PARK	ALL SITES - ID, FA - ID, UST - ID	Higher	SE / 0.989 mi.

**SUBJECT PROPERTY SEARCH RESULTS:**

The subject property was not listed in any of the databases searched by EnviroSite Corporation.

**SEARCH RESULTS:****FEDERAL CERCLIS LIST**

CERCLIS NFRAP: The CERCLIS sites with No Further Remedial Action Planned from the CERCLIS program database. The Environmental Protection Agency decommissioned the CERCLIS data in 2014. The last update was November 12, 2013. **1 SITE FOUND WITHIN .5 MILE**

**LOWER ELEVATION**

<u>MAP ID</u>	<u>SITE NAME</u>	<u>SITE ADDRESS</u>	<u>DIRECTION/DISTANCE</u>	<u>PAGE</u>
W107	ROCKY MTN BANK NOTE CO	760 S. 14TH	SSW / 0.478 mi.	372
	- ID: IDD052430535	Status: NFRAP-Site does not qualify for the NPL based on existing information	Date: 04/23/1984	

SEMS\_8R\_ARCHIVED SITES: The Archived Site Inventory displays site and location information at sites archived from SEMS. An archived site is one at which EPA has determined that assessment has been completed and no further remedial action is planned under the Superfund program at this time. **1 SITE FOUND WITHIN .5 MILE**

**LOWER ELEVATION**

<u>MAP ID</u>	<u>SITE NAME</u>	<u>SITE ADDRESS</u>	<u>DIRECTION/DISTANCE</u>	<u>PAGE</u>
W107	ROCKY MTN BANK NOTE CO	760 S. 14TH	SSW / 0.478 mi.	372
	- ID: 1000197	Status: NFRAP-Site does not qualify for the NPL based on existing information	Date: N/A	

**FEDERAL RCRA GENERATORS LIST**

RCRA\_NONGEN: Resource Conservation and Recovery Act listing of licensed non-generators **4 SITES FOUND WITHIN .25 MILE**

**EQUAL/HIGHER ELEVATION**

<u>MAP ID</u>	<u>SITE NAME</u>	<u>SITE ADDRESS</u>	<u>DIRECTION/DISTANCE</u>	<u>PAGE</u>
A8	FORMER ECONOMY CLEANERS AND LAUNDRY INC	1576 W GROVE ST	SSE / 0.150 mi.	57
	- ID: IDR000203570	Status: No Violation/Inspections	Date: N/A	
E22	TABLEROCK PRINTING INC S 15TH	216 S 15TH ST	SSE / 0.205 mi.	96
	- ID: IDR000200949	Status: Generators - Records/Reporting	Date: Violation 03/12/2003 - Achieved Compliance 03/27/2003	

**LOWER ELEVATION**

<u>MAP ID</u>	<u>SITE NAME</u>	<u>SITE ADDRESS</u>	<u>DIRECTION/DISTANCE</u>	<u>PAGE</u>
5	IDAHO REGISTRATION SERVICE CO	2230 W MAIN ST	W / 0.141 mi.	51
	- ID: IDD073011793	Status: No Violation/Inspections	Date: N/A	
H35	L & L FURNITURE INC	2310 W FAIRVIEW AVE	WSW / 0.237 mi.	148
	- ID: ID0000097204	Status: No Violation/Inspections	Date: N/A	



**FEDERAL RCRA GENERATORS LIST (cont.)**

RCRA\_VSQG: Resource Conservation and Recovery Act listing of licensed very small quantity generators. **2 SITES FOUND WITHIN .25 MILE**

**LOWER ELEVATION**

<u>MAP ID</u>	<u>SITE NAME</u>	<u>SITE ADDRESS</u>	<u>DIRECTION/DISTANCE</u>	<u>PAGE</u>
4	ALS CAR CARE INC GROVE	1645 GROVE ST	S / 0.116 mi.	46
	- ID: IDR000205252	Status: No Violation/Inspections	Date: N/A	
C20	FAIRLY RELIABLE BOBS	2304 W MAIN ST	W / 0.204 mi.	84
	- ID: ID0000853465	Status: No Violation/Inspections	Date: N/A	

**STATE AND TRIBAL REGISTERED STORAGE TANK LISTS**

HIST UST - ID: List of underground storage tank that is no longer in current agency list. **1 SITE FOUND WITHIN .25 MILE**

**EQUAL/HIGHER ELEVATION**

<u>MAP ID</u>	<u>SITE NAME</u>	<u>SITE ADDRESS</u>	<u>DIRECTION/DISTANCE</u>	<u>PAGE</u>
G32	JUNG ENTERPRISES	1522 STATE ST	ENE / 0.237 mi.	134
	- ID: 3-010219	Status: Active	Date: N/A	

UST - ID: Underground storage tank listing **13 SITES FOUND WITHIN .25 MILE**

**EQUAL/HIGHER ELEVATION**

<u>MAP ID</u>	<u>SITE NAME</u>	<u>SITE ADDRESS</u>	<u>DIRECTION/DISTANCE</u>	<u>PAGE</u>
1	MEADOW GOLD DAIRIES	208 N 17TH ST	E / 0.042 mi.	34
	- ID: Facility ID 3-010096	Status: Facility Status Closure	Date: N/A	
	- ID: Tank Number 3-010096*1	Status: Permanently Out of Use	Date: N/A	
	- ID: Tank Number 3-010096*2	Status: Permanently Out of Use	Date: N/A	
	- ID: Tank Number 3-010096*3	Status: Permanently Out of Use	Date: N/A	
	- ID: Tank Number 3-010096*4	Status: Permanently Out of Use	Date: N/A	
2	KBCI-TV	140 N 16TH ST	ESE / 0.102 mi.	38
	- ID: Facility ID 3-010740	Status: Facility Status Closure	Date: N/A	
	- ID: Tank Number 3-010740*1	Status: Permanently Out of Use	Date: N/A	
	- ID: Tank Number 3-010740*2	Status: Permanently Out of Use	Date: N/A	
	- ID: Tank Number 3-010740*3	Status: Permanently Out of Use	Date: N/A	
	- ID: Tank Number 3-010740*4	Status: Permanently Out of Use	Date: N/A	
	There are an additional 3 status records, see site details.			
A11	DEAN'S GOODYEAR TIRE CENTER	1515 GROVE ST	SSE / 0.173 mi.	67
	- ID: Facility ID 3-010081	Status: Facility Status Closure	Date: N/A	
	- ID: Tank Number 3-010081*1	Status: Permanently Out of Use	Date: N/A	
	- ID: Tank Number 3-010081*2	Status: Permanently Out of Use	Date: N/A	
E28	FARM STORE	1414 GROVE	SE / 0.224 mi.	109
	- ID: Facility ID 3-010270	Status: Facility Status Closure	Date: N/A	
	- ID: Tank Number 3-010270*1	Status: Permanently Out of Use	Date: N/A	
	- ID: Tank Number 3-010270*2	Status: Permanently Out of Use	Date: N/A	
	- ID: Tank Number 3-010270*3	Status: Permanently Out of Use	Date: N/A	
	- ID: Tank Number 3-010270*4	Status: Permanently Out of Use	Date: N/A	
	There are an additional 3 status records, see site details.			
G31	NORTH END 76	1522 STATE ST	ENE / 0.237 mi.	129
	- ID: Facility ID 3-010219	Status: Facility Status Active	Date: N/A	
	- ID: Tank Number 3-010219*1	Status: Currently In Use	Date: N/A	
	- ID: Tank Number 3-010219*2M	Status: Currently In Use	Date: N/A	
	- ID: Tank Number 3-010219*3M	Status: Currently In Use	Date: N/A	
	- ID: Tank Number 3-010219*4	Status: Permanently Out of Use	Date: N/A	

**STATE AND TRIBAL REGISTERED STORAGE TANK LISTS (cont.)**UST - ID: Underground storage tank listing **13 SITES FOUND WITHIN .25 MILE****EQUAL/HIGHER ELEVATION (cont.)**

<u>MAP ID</u>	<u>SITE NAME</u>	<u>SITE ADDRESS</u>	<u>DIRECTION/DISTANCE</u>	<u>PAGE</u>
E37	AMERICAN LINEN	1402 GROVE	SE / 0.246 mi.	154
	- ID: Facility ID 3-010122	Status: Facility Status Closure	Date: N/A	
	- ID: Tank Number 3-010122*1	Status: Permanently Out of Use	Date: N/A	
	- ID: Tank Number 3-010122*2	Status: Permanently Out of Use	Date: N/A	

**LOWER ELEVATION**

<u>MAP ID</u>	<u>SITE NAME</u>	<u>SITE ADDRESS</u>	<u>DIRECTION/DISTANCE</u>	<u>PAGE</u>
3	RED LION BOISE DOWNTOWNER	1800 FAIRVIEW	SW / 0.111 mi.	43
	- ID: Facility ID 3-010738	Status: Facility Status Closure	Date: N/A	
	- ID: Tank Number 3-010738*1	Status: Permanently Out of Use	Date: N/A	
B12	BOISE FIRE STATION #5	212 S 16TH ST	S / 0.175 mi.	70
	- ID: Facility ID 3-010029	Status: Facility Status Closure	Date: N/A	
	- ID: Tank Number 3-010029*1	Status: Permanently Out of Use	Date: N/A	
B13	FRONT STREET STATION #22	1600 FRONT	S / 0.177 mi.	73
	- ID: Facility ID 3-010044	Status: Facility Status Closure	Date: N/A	
	- ID: Tank Number 3-010044*1	Status: Permanently Out of Use	Date: N/A	
	- ID: Tank Number 3-010044*2	Status: Permanently Out of Use	Date: N/A	
	- ID: Tank Number 3-010044*3	Status: Permanently Out of Use	Date: N/A	
	- ID: Tank Number 3-010044*4	Status: Permanently Out of Use	Date: N/A	
	There are an additional 3 status records, see site details.			
B17	MCGUFFIN FUEL & FEED	1601 FRONT ST	S / 0.185 mi.	79
	- ID: Facility ID 3-010500	Status: Facility Status Closure	Date: N/A	
	- ID: Tank Number 3-010500*1	Status: Permanently Out of Use	Date: N/A	
	- ID: Tank Number 3-010500*2	Status: Permanently Out of Use	Date: N/A	
	- ID: Tank Number 3-010500*3	Status: Permanently Out of Use	Date: N/A	
	- ID: Tank Number 3-010500*4	Status: Permanently Out of Use	Date: N/A	
C20	FAIRLY RELIABLE BOBS	2304 W MAIN ST	W / 0.204 mi.	84
	- ID: Facility ID 3-010726	Status: Facility Status Closure	Date: N/A	
	- ID: Tank Number 3-010726*1	Status: Permanently Out of Use	Date: N/A	
	- ID: Tank Number 3-010726*10	Status: Permanently Out of Use	Date: N/A	
	- ID: Tank Number 3-010726*2	Status: Permanently Out of Use	Date: N/A	
	- ID: Tank Number 3-010726*3	Status: Permanently Out of Use	Date: N/A	
	There are an additional 6 status records, see site details.			
C33	STINKER STORE #23	2323 MAIN	W / 0.237 mi.	139
	- ID: Facility ID 3-010024	Status: Facility Status Active	Date: N/A	
	- ID: Tank Number 3-010024*1M	Status: Currently In Use	Date: N/A	
	- ID: Tank Number 3-010024*2M	Status: Currently In Use	Date: N/A	
	- ID: Tank Number 3-010024*3	Status: Currently In Use	Date: N/A	
	- ID: Tank Number 3-010024*4	Status: Currently In Use	Date: N/A	
	There are an additional 2 status records, see site details.			
H36	L & L FURNITURE	2310 FAIRVIEW	WSW / 0.237 mi.	152
	- ID: Facility ID 3-010781	Status: Facility Status Closure	Date: N/A	
	- ID: Tank Number 3-010781*1	Status: Permanently Out of Use	Date: N/A	

## STATE AND TRIBAL LEAKING STORAGE TANK LISTS

LUST - ID: Leaking underground storage tank sites listing 25 SITES FOUND WITHIN .5 MILE

## EQUAL/HIGHER ELEVATION

<u>MAP ID</u>	<u>SITE NAME</u>	<u>SITE ADDRESS</u>	<u>DIRECTION/DISTANCE</u>	<u>PAGE</u>
1	MEADOW GOLD DAIRIES - ID: 1239	208 N 17TH ST Status: Site Cleanup Completed	E / 0.042 mi. Date: Cleanup Date 02/09/2002	34
2	KBCI-TV - ID: 503	140 N 16TH ST Status: Site Cleanup Completed	ESE / 0.102 mi. Date: Cleanup Date 09/01/1996	38
E37	AMERICAN LINEN - ID: 1246	1402 GROVE Status: Site Cleanup Completed	SE / 0.246 mi. Date: Cleanup Date 09/17/2004	154
J51	NORTH END CHEVRON - ID: 446	1470 W STATE Status: Site Cleanup Completed	E / 0.284 mi. Date: Cleanup Date 03/01/1993	190
N63	SEARS ROEBUCK AND CO - ID: 474	407 N 13TH ST Status: Site Cleanup Completed	E / 0.349 mi. Date: Cleanup Date 05/01/1994	238
M71	TERTIARY INC - ID: 490	1220 FRONT ST Status: Confirmed Release	SE / 0.369 mi. Date: Cleanup Date 06/30/1992	262
76	GREYHOUND LINES TERMINAL - ID: 458	1212 BANNOCK ST Status: Site Cleanup Completed	ESE / 0.385 mi. Date: Cleanup Date 10/01/1992	279
L77	PETERSON MOTOR CO - ID: 285	1201 MAIN ST Status: Confirmed Release	ESE / 0.388 mi. Date: Cleanup Date 06/30/1992	283
Q83	SABALA BROS & CO - ID: 478	415 S 13TH Status: Site Cleanup Completed	SSE / 0.401 mi. Date: Cleanup Date 11/07/1995	292
Q88	TORRANCE FUEL & ICE - ID: 926	MYRTLE ST BETWEEN 13TH AND 11TH Status: Confirmed Release	SSE / 0.425 mi. Date: Cleanup Date 06/30/1992	303
T95	GOODMAN OIL (H) - ID: 502	1101 GROVE Status: Confirmed Release	SE / 0.453 mi. Date: Cleanup Date 08/01/1995	327
T103	AAMCO TRANSMISSIONS - ID: 1235	217 S 11TH Status: Site Cleanup Completed	SE / 0.474 mi. Date: Cleanup Date 05/04/2001	358

## LOWER ELEVATION

<u>MAP ID</u>	<u>SITE NAME</u>	<u>SITE ADDRESS</u>	<u>DIRECTION/DISTANCE</u>	<u>PAGE</u>
3	RED LION BOISE DOWNTOWNER - ID: 501	1800 FAIRVIEW Status: Site Cleanup Completed	SW / 0.111 mi. Date: Cleanup Date 01/13/1997	43

**STATE AND TRIBAL LEAKING STORAGE TANK LISTS (cont.)**LUST - ID: Leaking underground storage tank sites listing **25 SITES FOUND WITHIN .5 MILE****LOWER ELEVATION (cont.)**

<u>MAP ID</u>	<u>SITE NAME</u>	<u>SITE ADDRESS</u>	<u>DIRECTION/DISTANCE</u>	<u>PAGE</u>
B13	FRONT STREET STATION #22 - ID: 7	1600 FRONT Status: Site Cleanup Completed	S / 0.177 mi. Date: Cleanup Date 09/11/2001	73
B17	MCGUFFIN FUEL & FEED - ID: 347	1601 FRONT ST Status: Site Cleanup Completed	S / 0.185 mi. Date: Cleanup Date 03/10/1998	79
C20	FAIRLY RELIABLE BOBS - ID: 499	2304 W MAIN ST Status: Site Cleanup Completed	W / 0.204 mi. Date: Cleanup Date 10/15/1994	84
H36	L & L FURNITURE - ID: 932	2310 FAIRVIEW Status: Site Cleanup Completed	WSW / 0.237 mi. Date: Cleanup Date 05/15/1994	152
H53	GILLINGHAM CONSTRUCTION - ID: 1172	301 S 24TH ST Status: Site Cleanup Completed	WSW / 0.289 mi. Date: Cleanup Date 01/09/2003	197
I57	GOODMAN OIL (E) - ID: 1090	605 AMERICANA BLVD Status: Site Cleanup Completed	SW / 0.299 mi. Date: Cleanup Date 02/17/1999	212
S87	THRIFTWAY LUMBER - ID: 1100	2619 FAIRVIEW AVE Status: Site Cleanup Completed	W / 0.418 mi. Date: Cleanup Date 04/18/2000	300
S90	ST. LUKE'S R.M.C. (FAIRVIEW) - ID: 1100	2619 FAIRVIEW AVE Status: Site Cleanup Completed	W / 0.429 mi. Date: Cleanup Date 04/18/2000	307
R92	ACHD (OLD) URBAN SHOP - ID: 314	828 S 17TH ST Status: Site Cleanup Completed	WSW / 0.436 mi. Date: Cleanup Date 11/01/1992	315
U97	IDAHO INDUSTRIAL SUPPLY - ID: 928	107 W 27TH ST Status: Confirmed Release	W / 0.470 mi. Date: Cleanup Date 06/30/1992	334
V99	BOISE CITY SHOP - ID: 292	825 S 17TH ST Status: Site Cleanup Completed	WSW / 0.471 mi. Date: Cleanup Date 03/01/1993	335
U108	MAVERIK COUNTRY STORE #205 - ID: 2272	2710 MAIN ST Status: Site Cleanup Completed	W / 0.479 mi. Date: Cleanup Date 11/30/2015	375

**STATE AND TRIBAL BROWNFIELD SITES**TRIBAL BROWNFIELDS: Tribal brownfield remediation site listing **1 SITE FOUND WITHIN .5 MILE****EQUAL/HIGHER ELEVATION**

<u>MAP ID</u>	<u>SITE NAME</u>	<u>SITE ADDRESS</u>	<u>DIRECTION/DISTANCE</u>	<u>PAGE</u>
T101	1100 West Front Street - ID: 124927	1100 West Front Street Status: N/A	SE / 0.472 mi. Date: N/R	344



**STATE AND TRIBAL BROWNFIELD SITES (cont.)**BROWNFIELDS - ID: Listing of brownfield remediation sites **10 SITES FOUND WITHIN .5 MILE****EQUAL/HIGHER ELEVATION**

<b>MAP ID</b>	<b>SITE NAME</b>	<b>SITE ADDRESS</b>	<b>DIRECTION/DISTANCE</b>	<b>PAGE</b>
A7	EYES OF THE WORLD	1576 W GROVE ST	SSE / 0.150 mi.	56
F26	WATERCOOLER BUILDING	1401 W IDAHO ST	ESE / 0.224 mi.	105
E28	FARM STORE	1414 GROVE	SE / 0.224 mi.	109
E38	STIENER CORP AMERICAN LINEN	1402 W GROVE ST	SE / 0.246 mi.	157
E40	STIENER CORP - AMERICAN LINEN	1402 E GROVE ST	SE / 0.256 mi.	163
Q78	HOSAC TOWNHOUSE - CITY SIDE LOFTS	13TH ST AND MYRTLE	SSE / 0.395 mi.	286
T102	ATWELL MARIE L	1100 W FRONT ST	SE / 0.472 mi.	358

**LOWER ELEVATION**

<b>MAP ID</b>	<b>SITE NAME</b>	<b>SITE ADDRESS</b>	<b>DIRECTION/DISTANCE</b>	<b>PAGE</b>
H53	GILLINGHAM CONSTRUCTION	301 S 24TH ST	WSW / 0.289 mi.	197
68	FORMER URBAN ASCENT	308 S 25TH ST	WSW / 0.362 mi.	253
X111	OLD MIDAS SHOP	277 S 27TH ST	WSW / 0.484 mi.	381

**STATE- AND TRIBAL - EQUIVALENT CERCLIS**SHWS - ID: State hazardous waste sites **90 SITES FOUND WITHIN 1 MILE****EQUAL/HIGHER ELEVATION**

<b>MAP ID</b>	<b>SITE NAME</b>	<b>SITE ADDRESS</b>	<b>DIRECTION/DISTANCE</b>	<b>PAGE</b>
A7	EYES OF THE WORLD	1576 W GROVE ST	SSE / 0.150 mi.	56
E22	TABLEROCK PRINTING INC S 15TH	216 S 15TH ST	SSE / 0.205 mi.	96
E24	ALLOWAY LIGHTING	1420 W GROVE ST	SE / 0.212 mi.	104
D25	17TH & STATE ST MARKETPLACE	NW CORNER OF 17TH & STATE ST	NE / 0.222 mi.	104
E38	STIENER CORP AMERICAN LINEN	1402 W GROVE ST	SE / 0.246 mi.	157
E40	STIENER CORP - AMERICAN LINEN	1402 E GROVE ST	SE / 0.256 mi.	163
E46	OAKLEY-MOODY SERVICE INC	1375 WEST GROVE STREET	SE / 0.280 mi.	177
J47	CHEVRON USA INC SS 94698	1470 W STATE ST	E / 0.281 mi.	178
59	WESTCO MARTINIZING W WASHINGTON	1503 W WASHINGTON ST	ENE / 0.305 mi.	218
L61	IDAHO POWER CO PETERSON PARKING LOT	1201 W MAIN ST	ESE / 0.331 mi.	228
N64	SEARS NO 4138	407 N 13TH ST	E / 0.349 mi.	242
M66	UNION PACIFIC RR (CAPITAL STATION) BOISE	13TH & FRONT ST	SE / 0.359 mi.	248
M67	ADA CNTY HWY DIST S 13TH	301 S 13TH ST	SE / 0.360 mi.	249
L85	ADA CNTY HWY DIST OWYHEE PLAZA	1109 W MAIN ST	ESE / 0.414 mi.	298
86	H & H CAR CARE	1185 W GROVE ST	SE / 0.417 mi.	299
T91	HI TECH COLOR	1115 W GROVE ST	SE / 0.435 mi.	309
T96	ADA CNTY HWY DIST GROVE	1101 GROVE ST	SE / 0.467 mi.	329
BB121	TREASURE VALLEY FAMILY YMCA	1050 W STATE ST	E / 0.537 mi.	407
BB122	BOISE FAMILY YMCA	1050 W STATE ST	E / 0.537 mi.	409
BA124	IDX PATHOLOGY	1151 W MILLER ST	SSE / 0.538 mi.	412
126	BOISE INDEPENDENT SD BOISE HS	1010 W WASHINGTON ST	E / 0.546 mi.	415
128	COMPTON TRANSFER & STORAGE	1001 W FRONT ST	SE / 0.549 mi.	425
BA131	US EPA LEE ST MERCURY RESPONSE	1125 W LEE ST	SSE / 0.562 mi.	430

**STATE- AND TRIBAL - EQUIVALENT CERCLIS (cont.)**SHWS - ID: State hazardous waste sites **90 SITES FOUND WITHIN 1 MILE****EQUAL/HIGHER ELEVATION (cont.)**

<b>MAP ID</b>	<b>SITE NAME</b>	<b>SITE ADDRESS</b>	<b>DIRECTION/DISTANCE</b>	<b>PAGE</b>
133	BCT INC	954 W JEFFERSON ST	ESE / 0.581 mi.	438
145	US GSA BORAH PO	304 N 8TH ST	ESE / 0.682 mi.	458
BE147	415 N 8TH ST	415 N 8TH ST	ESE / 0.699 mi.	463
149	RESIDUALS MANAGEMENT INC	1107 N 11TH ST	ENE / 0.709 mi.	467
BJ156	MOUNTAIN STATES PRESS INC	503 S 8TH ST	SE / 0.739 mi.	483
BK157	ALEXANDER CLARK INC	704 W MAIN ST	ESE / 0.741 mi.	487
BG158	MICHAELS AUTOMOTIVE SERVICE	622 N 8TH ST	E / 0.744 mi.	491
BK159	WEST ONE BANCORP	101 S CAPITOL BLVD	ESE / 0.748 mi.	494
166	ID ADM STATE CAPITOL BLDG	700 W JEFFERSON	ESE / 0.754 mi.	504
BJ169	IDAHO LINEN	516 S 8TH ST	SE / 0.760 mi.	508
BM175	ATT BOISE IDMA L52067	619 W BANNOCK ST	ESE / 0.778 mi.	521
BO176	WESTERN STATES EQUIPMENT FAIRVIEW AVE	4009 W FAIRVIEW AVE	W / 0.783 mi.	631
BR179	CAPITOL LITHOGRAPHY & PRINTING	610 W IDAHO ST	ESE / 0.794 mi.	637
BK183	AMERICAN NATIONAL RED CROSS	601 W MAIN ST	ESE / 0.800 mi.	647
BP185	WESTCO MARTINIZING FORT ST	808 W FORT ST	E / 0.808 mi.	651
BQ186	JACKSONS FOOD STORE NO 002	505 S CAPITOL BLVD	SE / 0.808 mi.	655
BP190	BAIRDS DRY CLEANERS N 8TH	902 N 8TH ST	E / 0.820 mi.	663
BT195	CITY OF BOISE PARKS & RECREATION DEPT BENCH DIVISION	1104 W ROYAL BLVD	S / 0.836 mi.	671
BT196	BOISE CITY PARKS & RECREATION DEPT BENCH DIVISION	1104 W ROYAL BLVD	S / 0.836 mi.	671
BU197	LITHOCRAFT	617 BROAD ST	SE / 0.839 mi.	672
BT203	SAIA MOTOR FREIGHT LINE INC BOISE	1005 ROYAL BLVD	S / 0.862 mi.	690
BV205	STATELL LTD	507 W MAIN ST	ESE / 0.865 mi.	698
BX209	5TH & IDAHO APARTMENTS	505 W IDAHO ST	ESE / 0.887 mi.	708
BZ217	AUTO BODY SPECIALISTS INC	1017 LUSK ST	S / 0.906 mi.	720
BZ219	DIAMOND SIGNS	1025 LUSK ST	S / 0.912 mi.	727
CA223	PARKS ROYAL BODY WORKS INC	905 ROYAL BLVD	SSE / 0.922 mi.	732
CA224	ADA CNTY RISK MGMT	914 ROYAL BLVD	SSE / 0.928 mi.	736
226	US GSA FEDERAL BLDG CTHSE BOISE	550 W FORT ST	E / 0.935 mi.	745
BV227	BAGEL BAKERY	407 W MAIN ST	ESE / 0.942 mi.	745
CB229	ADVANCED ENVIRONMENTAL TECH SERVICES	917 W ISLAND AVE	S / 0.956 mi.	750
231	US VA MEDICAL CENTER	500 W FORT ST	E / 0.970 mi.	755

**LOWER ELEVATION**

<b>MAP ID</b>	<b>SITE NAME</b>	<b>SITE ADDRESS</b>	<b>DIRECTION/DISTANCE</b>	<b>PAGE</b>
4	ALS CAR CARE INC GROVE	1645 GROVE ST	S / 0.116 mi.	46
5	IDAHO REGISTRATION SERVICE CO	2230 W MAIN ST	W / 0.141 mi.	51
C20	FAIRLY RELIABLE BOBS	2304 W MAIN ST	W / 0.204 mi.	84
H35	L & L FURNITURE INC	2310 W FAIRVIEW AVE	WSW / 0.237 mi.	148
I39	GALEN BLANC AUTO BODY	503 AMERICANA BLVD	SSW / 0.255 mi.	159
I42	AUTOMATED OFFICE SYSTEMS	1620 W RIVER ST	SW / 0.259 mi.	169
C43	VALLEY GLASS CO	105 N 24TH ST	W / 0.259 mi.	173
H55	THOROUGHbred COLLISION CENTER	308 S 24TH ST	WSW / 0.293 mi.	203
I56	ADAMS PAINT	1522 W RIVER ST	SSW / 0.297 mi.	208

**STATE- AND TRIBAL - EQUIVALENT CERCLIS (cont.)**SHWS - ID: State hazardous waste sites **90 SITES FOUND WITHIN 1 MILE****LOWER ELEVATION (cont.)**

<u>MAP ID</u>	<u>SITE NAME</u>	<u>SITE ADDRESS</u>	<u>DIRECTION/DISTANCE</u>	<u>PAGE</u>
O65	ROUNDTREE LINCOLN MERCURY OLD	2510 W FAIRVIEW AVE (AKA2510 MAIN ST)	W / 0.357 mi.	248
O70	SERVICE CITY AUTO PAINT	2541 W FAIRVIEW AVE	W / 0.367 mi.	258
O72	CHARLIES AUTO PAINTING	2555 W FAIRVIEW AVE	W / 0.376 mi.	266
O75	FORMER BOISE INDEPENDENT SD SITE	2501 W FAIRVIEW AVE	W / 0.383 mi.	275
R80	CHEVRON USA INC BOISE BULK PLANT	403 S 25TH ST	WSW / 0.398 mi.	288
R81	HUNTER OIL CO INC	403 S 25TH ST	WSW / 0.398 mi.	290
R93	ADA CNTY HWY DIST S 17TH	828 S 17TH ST	WSW / 0.436 mi.	320
U98	INTEGRA INFORMATION SYSTEMS	101 S 27TH ST	W / 0.470 mi.	335
V100	BOISE CITY FLEET SERVICES	825 S 17TH ST	WSW / 0.471 mi.	339
W104	ROCKY MOUNTAIN BANK NOTE	760 S 14TH ST	SSW / 0.475 mi.	361
X111	OLD MIDAS SHOP	277 S 27TH ST	WSW / 0.484 mi.	381
Y113	INDUSTRIAL INDEMNITY INSURANCE CO	1471 SHORELINE DR	SW / 0.501 mi.	385
V114	BOISE FIRE DEPT MAINTENANCE	1791 W SHORELINE DR (1050 S 17TH ST)	WSW / 0.510 mi.	389
115	USPS BOISE VMF	770 S 13TH ST	SSW / 0.512 mi.	390
Y120	MCMILLEN JACOBS ASSOCIATES	1401 SHORELINE DR STE 100	SW / 0.531 mi.	406
BC127	ID TRANS DEPT FLETCHER FOSTER SITE	2811 FLETCHER ST	WSW / 0.548 mi.	421
BC129	ROUNDTREE CHEVROLET INC OLD	2800 W FAIRVIEW AVE	W / 0.556 mi.	428
139	NORTHWEST PRINTING	3430 AMERICANA TERRACE	WSW / 0.625 mi.	447
141	ALBERTSONS NO 8110	2700 REGAN AVE	WNW / 0.636 mi.	453
146	TARGET BUICK SUBARU SAAB	3003 W MAIN ST	W / 0.687 mi.	459
151	QUINN ROBBINS CO INC	3017 MADISON AVE	WNW / 0.723 mi.	472
170	LITHIA FORD CHRYSLER OF BOISE	3150 W MAIN ST	W / 0.763 mi.	518
173	AMLIN PROPERTY	3007 WOODLAWN AVE	WNW / 0.775 mi.	520
BN182	MCRAES CLEANERS STATE ST	2753 W STATE ST	NW / 0.800 mi.	642
BS189	ESTHER SIMPLOT PARK	625 N WHITEWATER PARK BLVD	WNW / 0.818 mi.	662
BO193	LAKE CITY INTL TRUCK FAIRVIEW	4000 W FAIRVIEW AVE (PARCEL A); SAME AS 2198 GARDEN ST	W / 0.834 mi.	666
225	BOISE INDEPENDENT SD LOWELL ELEMENTARY	1507 N 28TH ST	NW / 0.930 mi.	739

**LOCAL BROWNFIELD LISTS**BROWNFIELDS-ACRES: EPA Brownfields Assessment, Cleanup and Redevelopment Exchange System. **3 SITES FOUND WITHIN .5 MILE****EQUAL/HIGHER ELEVATION**

<u>MAP ID</u>	<u>SITE NAME</u>	<u>SITE ADDRESS</u>	<u>DIRECTION/DISTANCE</u>	<u>PAGE</u>
E29	FARM STORE - AKA BIG CITY COFFEE	1414 W. GROVE STREET	SE / 0.224 mi.	114
E41	AMERICAN LINEN	1402 EAST GROVE STREET	SE / 0.256 mi.	164

**LOWER ELEVATION**

<u>MAP ID</u>	<u>SITE NAME</u>	<u>SITE ADDRESS</u>	<u>DIRECTION/DISTANCE</u>	<u>PAGE</u>
A10	1576 WEST GROVE	1576 WEST GROVE	SSE / 0.152 mi.	61

**LOCAL BROWNFIELD LISTS (cont.)**FED BROWNFIELDS: Federal brownfield remediation sites **10 SITES FOUND WITHIN .5 MILE****EQUAL/HIGHER ELEVATION**

<u>MAP ID</u>	<u>SITE NAME</u>	<u>SITE ADDRESS</u>	<u>DIRECTION/DISTANCE</u>	<u>PAGE</u>
F23	CCDC 2	1413 W. IDAHO ST.	ESE / 0.206 mi.	101
	- ID: 178227	Status: N/A	Date: N/R	
F27	CCDC 1	1401 W. IDAHO ST.	ESE / 0.224 mi.	106
	- ID: 178226	Status: N/A	Date: N/R	
E29	FARM STORE - AKA BIG CITY COFFEE	1414 W. GROVE STREET	SE / 0.224 mi.	114
	- ID: 48581	Status: N/A	Date: N/R	
E30	THE FARM STORE SITE	1414 W. GROVE STREET	SE / 0.224 mi.	126
	- ID: 48581	Status: N/A	Date: N/R	
E41	AMERICAN LINEN	1402 EAST GROVE STREET	SE / 0.256 mi.	164
	- ID: 26181	Status: N/A	Date: N/R	
T101	1100 West Front Street	1100 West Front Street	SE / 0.472 mi.	344
	- ID: 124927	Status: N/A	Date: N/R	

**LOWER ELEVATION**

<u>MAP ID</u>	<u>SITE NAME</u>	<u>SITE ADDRESS</u>	<u>DIRECTION/DISTANCE</u>	<u>PAGE</u>
A10	1576 WEST GROVE	1576 WEST GROVE	SSE / 0.152 mi.	61
	- ID: 18924	Status: N/A	Date: N/R	
H50	COB 4	2403 W. FAIRVIEW AVENUE	WSW / 0.284 mi.	186
	- ID: 178224	Status: N/A	Date: N/R	
H60	COB 5	2419 W. FAIRVIEW AVENUE	W / 0.310 mi.	223
	- ID: 178225	Status: N/A	Date: N/R	
X112	OLD MIDAS SHOP	277 S. 27TH STREET	WSW / 0.484 mi.	382
	- ID: 225301	Status: N/A	Date: N/R	

**LOCAL LISTS OF LANDFILL / SOLID WASTE DISPOSAL SITES**SWRCY - ID: Recycling facility listing **1 SITE FOUND WITHIN .5 MILE****EQUAL/HIGHER ELEVATION**

<u>MAP ID</u>	<u>SITE NAME</u>	<u>SITE ADDRESS</u>	<u>DIRECTION/DISTANCE</u>	<u>PAGE</u>
D19	CARTRIDGE WORLD	1786 W. STATE STREET	NE / 0.203 mi.	84

**OTHER ASCERTAINABLE RECORDS**ALT FUELING: Alternative Fueling Stations by fuel type. **2 SITES FOUND WITHIN .25 MILE****LOWER ELEVATION**

<u>MAP ID</u>	<u>SITE NAME</u>	<u>SITE ADDRESS</u>	<u>DIRECTION/DISTANCE</u>	<u>PAGE</u>
C18	FAIRLY RELIABLE BOB'S	2304 MAIN ST	W / 0.196 mi.	83
C21	STINKER STORE #23	2323 W MAIN ST	W / 0.204 mi.	95

ALL SITES - ID: Listing of all remediation sites **201 SITES FOUND WITHIN 1 MILE****EQUAL/HIGHER ELEVATION**

<u>MAP ID</u>	<u>SITE NAME</u>	<u>SITE ADDRESS</u>	<u>DIRECTION/DISTANCE</u>	<u>PAGE</u>
1	MEADOW GOLD DAIRIES	208 N 17TH ST	E / 0.042 mi.	34



**OTHER ASCERTAINABLE RECORDS (cont.)**ALL SITES - ID: Listing of all remediation sites **201 SITES FOUND WITHIN 1 MILE****EQUAL/HIGHER ELEVATION (cont.)**

<u>MAP ID</u>	<u>SITE NAME</u>	<u>SITE ADDRESS</u>	<u>DIRECTION/DISTANCE</u>	<u>PAGE</u>
2	KBCI-TV	140 N 16TH ST	ESE / 0.102 mi.	38
A7	EYES OF THE WORLD	1576 W GROVE ST	SSE / 0.150 mi.	56
A16	DEANS GOODYEAR TIRE CENTER	1515 GROVE ST	SSE / 0.185 mi.	78
E22	TABLEROCK PRINTING INC S 15TH	216 S 15TH ST	SSE / 0.205 mi.	96
E24	ALLOWAY LIGHTING	1420 W GROVE ST	SE / 0.212 mi.	104
D25	17TH & STATE ST MARKETPLACE	NW CORNER OF 17TH & STATE ST	NE / 0.222 mi.	104
F26	WATERCOOLER BUILDING	1401 W IDAHO ST	ESE / 0.224 mi.	105
E28	FARM STORE	1414 GROVE	SE / 0.224 mi.	109
G32	JUNG ENTERPRISES	1522 STATE ST	ENE / 0.237 mi.	134
E38	STIENER CORP AMERICAN LINEN	1402 W GROVE ST	SE / 0.246 mi.	157
E40	STIENER CORP - AMERICAN LINEN	1402 E GROVE ST	SE / 0.256 mi.	163
J45	STATE ST AUTO REPAIR	1423 W STATE ST	E / 0.276 mi.	177
E46	OAKLEY-MOODY SERVICE INC	1375 WEST GROVE STREET	SE / 0.280 mi.	177
J47	CHEVRON USA INC SS 94698	1470 W STATE ST	E / 0.281 mi.	178
48	7-ELEVEN NO 12976	2050 STATE ST	N / 0.282 mi.	182
K49	IDAHO POWER CO (2)	1301 MAIN ST	SE / 0.283 mi.	183
K58	IDAHO POWER CO (4)	1321 MAIN ST	SE / 0.303 mi.	216
59	WESTCO MARTINIZING W WASHINGTON	1503 W WASHINGTON ST	ENE / 0.305 mi.	218
L61	IDAHO POWER CO PETERSON PARKING LOT	1201 W MAIN ST	ESE / 0.331 mi.	228
M62	ORIDA INVESTMENT CORP	219 S 13TH	SE / 0.338 mi.	235
N64	SEARS NO 4138	407 N 13TH ST	E / 0.349 mi.	242
M66	UNION PACIFIC RR (CAPITAL STATION) BOISE	13TH & FRONT ST	SE / 0.359 mi.	248
M67	ADA CNTY HWY DIST S 13TH	301 S 13TH ST	SE / 0.360 mi.	249
M69	FUEL WEST	317 S 13TH ST	SSE / 0.364 mi.	254
M71	TERTIARY INC	1220 FRONT ST	SE / 0.369 mi.	262
L73	IDAHO POWER CO (3)	1218 MAIN ST	ESE / 0.377 mi.	270
76	GREYHOUND LINES TERMINAL	1212 BANNOCK ST	ESE / 0.385 mi.	279
Q78	HOSAC TOWNHOUSE - CITY SIDE LOFTS	13TH ST AND MYRTLE	SSE / 0.395 mi.	286
Q83	SABALA BROS & CO	415 S 13TH	SSE / 0.401 mi.	292
84	IDAHO POWER CO (1)	805 S 17TH	NE / 0.410 mi.	295
L85	ADA CNTY HWY DIST OWYHEE PLAZA	1109 W MAIN ST	ESE / 0.414 mi.	298
86	H & H CAR CARE	1185 W GROVE ST	SE / 0.417 mi.	299
Q89	TORRANCE FUEL & ICE	MYRTLE ST BETWEEN 13TH & 11TH	SSE / 0.425 mi.	306
T91	HI TECH COLOR	1115 W GROVE ST	SE / 0.435 mi.	309
T96	ADA CNTY HWY DIST GROVE	1101 GROVE ST	SE / 0.467 mi.	329
T102	ATWELL MARIE L	1100 W FRONT ST	SE / 0.472 mi.	358
T110	AAMCO TRANSMISSIONS	217 S 11TH ST	SE / 0.480 mi.	381
Z116	BOISE BUS CO INC	1107 MYRTLE	SE / 0.518 mi.	395
117	HYATT PLACE HOTEL	1024 W BANNOCK	ESE / 0.520 mi.	399
118	BOISE FIRE TRAINING	1050 S 17TH ST	NE / 0.523 mi.	399
BA119	LOUISE NEAL/RUTH MURPHY	1121 MILLER	SSE / 0.524 mi.	402
BB121	TREASURE VALLEY FAMILY YMCA	1050 W STATE ST	E / 0.537 mi.	407
BB122	BOISE FAMILY YMCA	1050 W STATE ST	E / 0.537 mi.	409
Z123	414 S 11TH ST BOISE	414 S 11TH ST	SSE / 0.538 mi.	412
BA124	IDX PATHOLOGY	1151 W MILLER ST	SSE / 0.538 mi.	412
126	BOISE INDEPENDENT SD BOISE HS	1010 W WASHINGTON ST	E / 0.546 mi.	415

**OTHER ASCERTAINABLE RECORDS (cont.)**ALL SITES - ID: Listing of all remediation sites **201 SITES FOUND WITHIN 1 MILE****EQUAL/HIGHER ELEVATION (cont.)**

<b>MAP ID</b>	<b>SITE NAME</b>	<b>SITE ADDRESS</b>	<b>DIRECTION/DISTANCE</b>	<b>PAGE</b>
128	COMPTON TRANSFER & STORAGE	1001 W FRONT ST	SE / 0.549 mi.	425
BA131	US EPA LEE ST MERCURY RESPONSE	1125 W LEE ST	SSE / 0.562 mi.	430
133	BCT INC	954 W JEFFERSON ST	ESE / 0.581 mi.	438
BD134	SBP GARAGE	1000 W MYRTLE ST	SE / 0.596 mi.	442
135	FLEMING CO	506 S 11TH	SSE / 0.596 mi.	442
136	IOOF BLDG	115 1/2 N 9TH	ESE / 0.602 mi.	445
BD137	JUMP	401 S 10TH ST	SE / 0.606 mi.	446
138	938 W STATE ST	938 W STATE ST	E / 0.609 mi.	446
BE140	419 N 9TH ST	419 N 9TH ST	ESE / 0.628 mi.	452
143	CITY CENTRA PLAZA	850 W FRONT ST	SE / 0.657 mi.	457
BE144	STATE ST PARKING LOT	SW CORNER OF 8TH & STATE ST	ESE / 0.675 mi.	458
145	US GSA BORAH PO	304 N 8TH ST	ESE / 0.682 mi.	458
BE147	415 N 8TH ST	415 N 8TH ST	ESE / 0.699 mi.	463
BF148	FOREST RIVER PROPERTY	9TH & W RIVER	SSE / 0.706 mi.	463
149	RESIDUALS MANAGEMENT INC	1107 N 11TH ST	ENE / 0.709 mi.	467
BG152	J C M B WEST ONE BANK AGE	603 N 8TH ST	E / 0.726 mi.	477
BH153	BEKINS MOVE & STORAGE CO	970 RIVER ST	SSE / 0.731 mi.	477
BH154	ASSOCIATED WAREHOUSE	620 S 9TH ST	SSE / 0.732 mi.	481
BI155	TREASURE VALLEY INSTITUTE FOR CHILDRENS ARTS (TRICA)	1406 EASTMAN ST	NE / 0.737 mi.	482
BJ156	MOUNTAIN STATES PRESS INC	503 S 8TH ST	SE / 0.739 mi.	483
BK157	ALEXANDER CLARK INC	704 W MAIN ST	ESE / 0.741 mi.	487
BG158	MICHAELS AUTOMOTIVE SERVICE	622 N 8TH ST	E / 0.744 mi.	491
BK159	WEST ONE BANCORP	101 S CAPITOL BLVD	ESE / 0.748 mi.	494
BL160	HYDE PARK NO 33	1520 N 13TH (13TH & EASTMAN)	NE / 0.748 mi.	498
BF161	BOISE ORDNEW YORKCE SER COMMAND SHOP		SSE / 0.750 mi.	498
BK162	BOISE CITY HALL	150 N CAPITAL BLVD	ESE / 0.751 mi.	499
163	BODO PARTNERS	8TH ST	SE / 0.752 mi.	502
BM164	ATT COMMUNICATIONS	218 N CAPITOL BLVD	ESE / 0.753 mi.	502
BI165	TRICA PARKING LOT		NE / 0.754 mi.	503
166	ID ADM STATE CAPITOL BLDG	700 W JEFFERSON	ESE / 0.754 mi.	504
BG167	EBS	707 N 8TH ST	E / 0.755 mi.	504
BL168	FORMER CERTIFIED RUG & UPHOLSTERY SERVICE	1509 N 13TH ST	NE / 0.757 mi.	507
BJ169	IDAHO LINEN	516 S 8TH ST	SE / 0.760 mi.	508
BH172	FORMER SHAVERS PROPERTY	707 S 9TH ST	SSE / 0.767 mi.	519
BM175	ATT BOISE IDMA L52067	619 W BANNOCK ST	ESE / 0.778 mi.	521
BO176	WESTERN STATES EQUIPMENT FAIRVIEW AVE	4009 W FAIRVIEW AVE	W / 0.783 mi.	631
BP177	JACKSONS FOOD STORE NO 36	818 N 8TH	E / 0.791 mi.	636
BQ178	MARRIOTT RESIDENCE INN	420 & 410 S CAPITOL BLVD	SE / 0.792 mi.	637
BR179	CAPITOL LITHOGRAPHY & PRINTING	610 W IDAHO ST	ESE / 0.794 mi.	637
180	S CAPITOL & GROVE	616 GROVE	ESE / 0.798 mi.	641
BQ181	420 S CAPITOL BLVD	420 S CAPITOL BLVD	SE / 0.798 mi.	642
BK183	AMERICAN NATIONAL RED CROSS	601 W MAIN ST	ESE / 0.800 mi.	647
184	LBJ BLDG	650 W STATE ST	ESE / 0.806 mi.	651
BP185	WESTCO MARTINIZING FORT ST	808 W FORT ST	E / 0.808 mi.	651
BQ186	JACKSONS FOOD STORE NO 002	505 S CAPITOL BLVD	SE / 0.808 mi.	655

**OTHER ASCERTAINABLE RECORDS (cont.)**ALL SITES - ID: Listing of all remediation sites **201 SITES FOUND WITHIN 1 MILE****EQUAL/HIGHER ELEVATION (cont.)**

<u>MAP ID</u>	<u>SITE NAME</u>	<u>SITE ADDRESS</u>	<u>DIRECTION/DISTANCE</u>	<u>PAGE</u>
BR187	CIVIC CENTER SERVICE (VOLLMERS)	605 IDAHO ST	ESE / 0.816 mi.	656
188	STINKER STATION NO 32 13TH ST BOISE	1620 N 13TH ST	NE / 0.817 mi.	661
BP190	BAIRDS DRY CLEANERS N 8TH	902 N 8TH ST	E / 0.820 mi.	663
BQ191	FRANKLIN UNITED INC 1	516 S CAPITOL BLVD	SE / 0.821 mi.	665
BT194	PARKS DEPT BENCH DIVISION	1104 ROYAL BLVD	S / 0.836 mi.	667
BT195	CITY OF BOISE PARKS & RECREATION DEPT BENCH DIVISION	1104 W ROYAL BLVD	S / 0.836 mi.	671
BT196	BOISE CITY PARKS & RECREATION DEPT BENCH DIVISION	1104 W ROYAL BLVD	S / 0.836 mi.	671
BU197	LITHOCRAFT	617 BROAD ST	SE / 0.839 mi.	672
198	J C M B WEST ONE BANK AGE	917 LUSK	SSE / 0.846 mi.	677
BT200	BOISE TERMINAL CO INC	1004 ROYAL BLVD	S / 0.858 mi.	680
BU202	CLASSIC SIGNS	412 S 6TH ST	SE / 0.859 mi.	687
BT203	SAIA MOTOR FREIGHT LINE INC BOISE	1005 ROYAL BLVD	S / 0.862 mi.	690
BU204	JORDAN-WILCOMB CO	406 S 6TH ST	SE / 0.864 mi.	695
BV205	STATELL LTD	507 W MAIN ST	ESE / 0.865 mi.	698
BX207	PARKING LOT 503 W IDAHO ST	503 W IDAHO ST	ESE / 0.878 mi.	703
BX209	5TH & IDAHO APARTMENTS	505 W IDAHO ST	ESE / 0.887 mi.	708
BV210	ADDIES RESTAURANT	501 MAIN ST	ESE / 0.890 mi.	713
211	ADA CNTY COURT HOUSE	514 W JEFFERSON	ESE / 0.891 mi.	714
BY212	520 FRONT ST	520 FRONT ST	SE / 0.894 mi.	714
BY213	518 FRONT ST	518 FRONT ST	SE / 0.895 mi.	715
214	VACANT WAREHOUSE	SE CORNER 5TH & GROVE	ESE / 0.901 mi.	716
BY215	504 FRONT ST	504 FRONT ST	SE / 0.904 mi.	719
BY216	EURASION MOTORS	502 FRONT ST	SE / 0.905 mi.	720
BZ217	AUTO BODY SPECIALISTS INC	1017 LUSK ST	S / 0.906 mi.	720
BZ219	DIAMOND SIGNS	1025 LUSK ST	S / 0.912 mi.	727
BV220	BENGOCHEAS SERVICE	420 MAIN	ESE / 0.916 mi.	731
BY222	TENNYSON TRANSFER & STORAGE	502 BROAD ST	SE / 0.918 mi.	732
CA223	PARKS ROYAL BODY WORKS INC	905 ROYAL BLVD	SSE / 0.922 mi.	732
CA224	ADA CNTY RISK MGMT	914 ROYAL BLVD	SSE / 0.928 mi.	736
226	US GSA FEDERAL BLDG CTHSE BOISE	550 W FORT ST	E / 0.935 mi.	745
BV227	BAGEL BAKERY	407 W MAIN ST	ESE / 0.942 mi.	745
228	PETE CENARRUSA BLDG	450 W STATE ST	ESE / 0.949 mi.	750
CB229	ADVANCED ENVIRONMENTAL TECH SERVICES	917 W ISLAND AVE	S / 0.956 mi.	750
BV230	SINCLAIR STATION	402 MAIN ST	ESE / 0.959 mi.	751
231	US VA MEDICAL CENTER	500 W FORT ST	E / 0.970 mi.	755
CB232	BOISE WINNEMUCCA STAGES	1105 LAPOINTE	S / 0.976 mi.	765
233	329 W GROVE ST	329 W GROVE ST	ESE / 0.978 mi.	771
234	BOISE CITY PUBLIC WORKS JULIA DAVIS	JULIA DAVIS PARK	SE / 0.989 mi.	771

**LOWER ELEVATION**

<u>MAP ID</u>	<u>SITE NAME</u>	<u>SITE ADDRESS</u>	<u>DIRECTION/DISTANCE</u>	<u>PAGE</u>
3	RED LION BOISE DOWNTOWNER	1800 FAIRVIEW	SW / 0.111 mi.	43
4	ALS CAR CARE INC GROVE	1645 GROVE ST	S / 0.116 mi.	46
5	IDAHO REGISTRATION SERVICE CO	2230 W MAIN ST	W / 0.141 mi.	51



**OTHER ASCERTAINABLE RECORDS (cont.)**ALL SITES - ID: Listing of all remediation sites **201 SITES FOUND WITHIN 1 MILE****LOWER ELEVATION (cont.)**

<b>MAP ID</b>	<b>SITE NAME</b>	<b>SITE ADDRESS</b>	<b>DIRECTION/DISTANCE</b>	<b>PAGE</b>
6	ALSCOTT PROPERTY	NE CORNER 17TH ST & FRONT ST	SSW / 0.149 mi.	55
A9	IDAHO TRUST BANK	SE CORNER 16 ST & GROVE ST	SSE / 0.152 mi.	60
B14	FRONT ST STATION NO 22	1600 FRONT	S / 0.177 mi.	77
B15	BOISE FIRE STATION NO 5	212 S 16TH ST	S / 0.177 mi.	78
B17	MCGUFFIN FUEL & FEED	1601 FRONT ST	S / 0.185 mi.	79
C20	FAIRLY RELIABLE BOBS	2304 W MAIN ST	W / 0.204 mi.	84
C34	STINKER STATION NO 23	2323 MAIN	W / 0.237 mi.	147
H35	L & L FURNITURE INC	2310 W FAIRVIEW AVE	WSW / 0.237 mi.	148
I39	GALEN BLANC AUTO BODY	503 AMERICANA BLVD	SSW / 0.255 mi.	159
I42	AUTOMATED OFFICE SYSTEMS	1620 W RIVER ST	SW / 0.259 mi.	169
C43	VALLEY GLASS CO	105 N 24TH ST	W / 0.259 mi.	173
I44	WHOLESALE BRAKE SUPPLY	521 AMERICANA BLVD	SSW / 0.259 mi.	173
I52	UNION PACIFIC RR CAWD WALLACE	1700 RIVER ST	SSW / 0.288 mi.	197
H53	GILLINGHAM CONSTRUCTION	301 S 24TH ST	WSW / 0.289 mi.	197
I54	GOODMAN OIL (E) (BOISE - AMERICANA BLVD)	605 AMERICANA BLVD	SSW / 0.291 mi.	202
H55	THOROUGHbred COLLISION CENTER	308 S 24TH ST	WSW / 0.293 mi.	203
I56	ADAMS PAINT	1522 W RIVER ST	SSW / 0.297 mi.	208
O65	ROUNDTREE LINCOLN MERCURY OLD	2510 W FAIRVIEW AVE (AKA2510 MAIN ST)	W / 0.357 mi.	248
68	FORMER URBAN ASCENT	308 S 25TH ST	WSW / 0.362 mi.	253
O70	SERVICE CITY AUTO PAINT	2541 W FAIRVIEW AVE	W / 0.367 mi.	258
O72	CHARLIES AUTO PAINTING	2555 W FAIRVIEW AVE	W / 0.376 mi.	266
P74	IDAHO ELECTROPLATING	2518 W MAIN ST	W / 0.382 mi.	274
O75	FORMER BOISE INDEPENDENT SD SITE	2501 W FAIRVIEW AVE	W / 0.383 mi.	275
P79	CHEVRON USA INC NO 94466	2600 MAIN ST	W / 0.397 mi.	287
R80	CHEVRON USA INC BOISE BULK PLANT	403 S 25TH ST	WSW / 0.398 mi.	288
R81	HUNTER OIL CO INC	403 S 25TH ST	WSW / 0.398 mi.	290
82	KMART NO 4078	730 AMERICANA BLVD	SW / 0.398 mi.	291
S87	THRIFTWAY LUMBER	2619 FAIRVIEW AVE	W / 0.418 mi.	300
R93	ADA CNTY HWY DIST S 17TH	828 S 17TH ST	WSW / 0.436 mi.	320
S94	TARGET MITSUBISHI	2618 FAIRVIEW	W / 0.443 mi.	324
U97	IDAHO INDUSTRIAL SUPPLY	107 W 27TH ST	W / 0.470 mi.	334
U98	INTEGRA INFORMATION SYSTEMS	101 S 27TH ST	W / 0.470 mi.	335
V100	BOISE CITY FLEET SERVICES	825 S 17TH ST	WSW / 0.471 mi.	339
W104	ROCKY MOUNTAIN BANK NOTE	760 S 14TH ST	SSW / 0.475 mi.	361
U105	FAST FILL CORP	2704 W MAIN ST	W / 0.476 mi.	366
106	REACO INC	2700 IDAHO ST	W / 0.478 mi.	369
U109	MAVERIK COUNTRY STORE NO 205	2710 MAIN ST	W / 0.479 mi.	380
X111	OLD MIDAS SHOP	277 S 27TH ST	WSW / 0.484 mi.	381
Y113	INDUSTRIAL INDEMNITY INSURANCE CO	1471 SHORELINE DR	SW / 0.501 mi.	385
V114	BOISE FIRE DEPT MAINTENANCE	1791 W SHORELINE DR (1050 S 17TH ST)	WSW / 0.510 mi.	389
115	USPS BOISE VMF	770 S 13TH ST	SSW / 0.512 mi.	390
Y120	MCMILLEN JACOBS ASSOCIATES	1401 SHORELINE DR STE 100	SW / 0.531 mi.	406
125	MID WESTERN CONTRACTING	2401 STATE ST	NW / 0.540 mi.	413
BC127	ID TRANS DEPT FLETCHER FOSTER SITE	2811 FLETCHER ST	WSW / 0.548 mi.	421
BC129	ROUNDTREE CHEVROLET INC OLD	2800 W FAIRVIEW AVE	W / 0.556 mi.	428

**OTHER ASCERTAINABLE RECORDS (cont.)**ALL SITES - ID: Listing of all remediation sites **201 SITES FOUND WITHIN 1 MILE****LOWER ELEVATION (cont.)**

<b>MAP ID</b>	<b>SITE NAME</b>	<b>SITE ADDRESS</b>	<b>DIRECTION/DISTANCE</b>	<b>PAGE</b>
V130	BOISE FIRE DEPT TRAINING & MAINTENANCE CENTER	791 SHORELINE DR	WSW / 0.560 mi.	430
BC132	FORMER GOODMAN OIL (BOISE - FLETCHER STREET)	2850 W FLETCHER ST	WSW / 0.564 mi.	436
139	NORTHWEST PRINTING	3430 AMERICANA TERRACE	WSW / 0.625 mi.	447
141	ALBERTSONS NO 8110	2700 REGAN AVE	WNW / 0.636 mi.	453
142	TATES RENTS	2923 W IDAHO ST	W / 0.645 mi.	454
146	TARGET BUICK SUBARU SAAB	3003 W MAIN ST	W / 0.687 mi.	459
150	F & M INC	257 N 30TH ST	W / 0.711 mi.	472
151	QUINN ROBBINS CO INC	3017 MADISON AVE	WNW / 0.723 mi.	472
170	LITHIA FORD CHRYSLER OF BOISE	3150 W MAIN ST	W / 0.763 mi.	518
BN171	STATE ST GAS	2703 STATE ST	NW / 0.764 mi.	519
173	AMLIN PROPERTY	3007 WOODLAWN AVE	WNW / 0.775 mi.	520
BO174	WATKINS & MCDONALD	4000 W FAIRVIEW AVE	W / 0.776 mi.	521
BN182	MCRAES CLEANERS STATE ST	2753 W STATE ST	NW / 0.800 mi.	642
BS189	ESTHER SIMPLOT PARK	625 N WHITEWATER PARK BLVD	WNW / 0.818 mi.	662
BN192	ROGERS NORTHSIDE GARAGE	1170 N 29TH ST	NW / 0.831 mi.	666
BO193	LAKE CITY INTL TRUCK FAIRVIEW	4000 W FAIRVIEW AVE (PARCEL A); SAME AS 2198 GARDEN ST	W / 0.834 mi.	666
BS199	CONSOLIDATED CONCRETE CO	625 N 31ST ST	WNW / 0.847 mi.	680
BS201	ASPHALT PAVING & CONST CO	3206 PLEASANTON AVE	WNW / 0.858 mi.	684
BW206	WATKINS & MCDONALD	3277 W MAIN (SAME AS 4000 FAIRVIEW PARCEL B)	W / 0.869 mi.	703
BW208	MCDONALD WATKINS	2198 GARDEN ST	W / 0.878 mi.	704
218	BOISE CITY PARKS & RECREATION DEPT	625 N WHITEWATER PARK BLVD	WNW / 0.911 mi.	726
221	PERRYS CAR WASH & BEV	3000 W STATE ST	NW / 0.917 mi.	732
225	BOISE INDEPENDENT SD LOWELL ELEMENTARY	1507 N 28TH ST	NW / 0.930 mi.	739

Following sites were unable to be mapped.

<b>SITE NAME:</b>	<b>ADDRESS, CITY, ZIP:</b>	<b>DATABASE(S):</b>
Not Reported	337 NORTH 17TH STREET APT. # 205 ...	HIST SPILLS - ID
Not Reported	53 S MAIN ST STAR	HIST SPILLS - ID
Not Reported	1112 WEST MAIN STREET BOISE	HIST SPILLS - ID
Not Reported	3499 FAIRVIEW AVE AND N EAGLE.	HIST SPILLS - ID
Not Reported	FAIRVIEW AVE AND 5-MILE IN BOISE.	HIST SPILLS - ID
Not Reported	6811 FAIRVIEW AVE BOISE	HIST SPILLS - ID
Not Reported	11193 WEST EMERALD ST. BOISE IDAHO	HIST SPILLS - ID
Not Reported	13900 SOUTH PLEASANT VALLEY ROAD KU...	HIST SPILLS - ID
Not Reported	GOWEN FIELD IDAHO	HIST SPILLS - ID
Not Reported	IDAHO DEPARTMENT OF CORRECTIONS	HIST SPILLS - ID
Not Reported	9TH STREET BETWEEN IDAHO AND FRONT	HIST SPILLS - ID
Not Reported	2314 MOBILE DR. BOISE IDAHO	HIST SPILLS - ID
Not Reported	1501 IRENE ST. BOISE IDAHO	HIST SPILLS - ID
Not Reported	5075 DAKOTA BOISE IDAHO	HIST SPILLS - ID
Not Reported	1612 N 6TH ST BOISE IDAHO	HIST SPILLS - ID
Not Reported	1700 EAST YAMHILL RD.- BOISE IDAHO	HIST SPILLS - ID
Not Reported	190 E BANNOCK BOISE IDAHO	HIST SPILLS - ID

## Following sites were unable to be mapped. (cont.)

<b><u>SITE NAME:</u></b>	<b><u>ADDRESS, CITY, ZIP:</u></b>	<b><u>DATABASE(S):</u></b>
Not Reported	2000 MILLENIUM WAY MERIDIAN IDAHO	HIST SPILLS - ID
Not Reported	2110 UNIVERSITY DRIVE BOISE IDAHO	HIST SPILLS - ID
Not Reported	2575 BAYOU BAR WAY MERIDIAN IDAHO	HIST SPILLS - ID
Not Reported	2987 N. HAMLET STAR IDAHO	HIST SPILLS - ID
Not Reported	515 W. STATE STREET BOISE IDAHO	HIST SPILLS - ID
Not Reported	6015 MOOSE CREEK MERIDIAN IDAHO	HIST SPILLS - ID
Not Reported	6350 FAIRVIEW BOISE IDAHO	HIST SPILLS - ID
17TH AND STATE ST MARKETPLACE	NW CORNER OF 17TH AND STA..., BOISE ...	BRS, ECHO, FRS, RCRA_NONGEN
CAPITAL STATION	BETWEEN 10TH & 13TH ST, BOISE 83702	CERCLIS-HIST, FRS, SEMS_8R_ARCHIVED SITES
H-2018-00204	IDAHO STATE CAPITAL	SPILLS - ID
H-2019-00160	10434 W FAIRVIEW AVE	SPILLS - ID
IDOC IDAHO ST CORRECTIONAL INST (ISCI)	N/R	ECHO, FRS
SOUTH MAPLE GROVE STAKE CENTER	N/R	ECHO, FRS

**DATABASE(S) WITH NO MAPPED SITES:****FEDERAL RCRA NON-CORRACTS TSD FACILITIES LIST**

ARCHIVED RCRA TSDF	Archived Resource Conservation and Recovery Act: Treatment Storage and Disposal Facilities
RCRA_TSDF	Resource Conservation and Recovery Act: Treatment Storage and Disposal Facilities

**FEDERAL CERCLIS LIST**

CERCLIS-HIST	Comprehensive Environmental Response Compensation and Liability Act
FEDERAL FACILITY	Federal Facility sites
SEMS_8R_ACTIVE SITES	Sites on SEMS Active Site Inventory

**FEDERAL RCRA CORRACTS FACILITIES LIST**

CORRACTS	Hazardous Waste Corrective Action
HIST CORRACTS 2	Historical Hazardous Waste Corrective Action

**FEDERAL DELISTED NPL SITE LIST**

DELISTED NPL	Delisted National Priority List
DELISTED PROPOSED NPL	Delisted proposed National Priority List
SEMS_DELETED NPL	Sites Deleted from National Priorities List

**FEDERAL LANDFILL AND/OR SOLID WASTE DISPOSAL SITE LISTS**

EPA LF MOP	EPA Landfill Methane Outreach Project Database
------------	--

**FEDERAL ERNS LIST**

ERNS	Emergency Response Notification System
------	--

**FEDERAL RCRA GENERATORS LIST**

HIST RCRA_CESQG	Historical Resource Conservation and Recovery Act_Conditionally Exempt Small Quantity Generators
HIST RCRA_LQG	Historical Resource Conservation and Recovery Act_Large Quantity Generators
HIST RCRA_NONGEN	Historical Resource Conservation and Recovery Act_Non Generators
HIST RCRA_SQG	Historical Resource Conservation and Recovery Act_Small Quantity Generators
RCRA_LQG	Resource Conservation and Recovery Act_Large Quantity Generators
RCRA_SQG	Resource Conservation and Recovery Act_Small Quantity Generators

**FEDERAL NPL SITE LIST**

NPL	National Priority List
NPL EPA R1 GIS	GIS for EPA Region 1 NPL

**FEDERAL NPL SITE LIST (cont.)**

NPL EPA R3 GIS	GIS for EPA Region 3 NPL
NPL EPA R6 GIS	GIS for EPA Region 6 NPL
NPL EPA R8 GIS	GIS for EPA Region 8 NPL
NPL EPA R9 GIS	GIS for EPA Region 9 NPL
PART NPL	Part National Priority List
PROPOSED NPL	Proposed National Priority List
SEMS_FINAL NPL	Sites included on the Final National Priorities List
SEMS_PROPOSED NPL	Sites Proposed to be Added to the National Priorities List

**FEDERAL INSTITUTIONAL CONTROLS / ENGINEERING CONTROLS REGISTRIES**

RCRA IC_EC	RCRA sites with Institutional and Engineering Controls
FED E C	Engineering Controls
FED I C	Institutional Controls

**STATE AND TRIBAL REGISTERED STORAGE TANK LISTS**

FEMA UST	FEMA Underground Storage Tanks
INDIAN UST R1	Underground Storage Tanks on Indian Land in EPA Region 1
INDIAN UST R10	Underground Storage Tanks on Indian Land in EPA Region 10
INDIAN UST R2	Underground Storage Tanks on Indian Land in EPA Region 2
INDIAN UST R4	Underground Storage Tanks on Indian Land in EPA Region 4
INDIAN UST R5	Underground Storage Tanks on Indian Land in EPA Region 5
INDIAN UST R6	Underground Storage Tanks on Indian Land in EPA Region 6
INDIAN UST R7	Underground Storage Tanks on Indian Land in EPA Region 7
INDIAN UST R8	Underground Storage Tanks on Indian Land in EPA Region 8
INDIAN UST R9	Underground Storage Tanks on Indian Land in EPA Region 9

**STATE AND TRIBAL LEAKING STORAGE TANK LISTS**

INDIAN LUST R1	Leaking Underground Storage Tanks on Indian Land in EPA Region 1
INDIAN LUST R10	Leaking Underground Storage Tanks on Indian Land in EPA Region 10
INDIAN LUST R2	Leaking Underground Storage Tanks on Indian Land in EPA Region 2
INDIAN LUST R4	Leaking Underground Storage Tanks on Indian Land in EPA Region 4
INDIAN LUST R5	Leaking Underground Storage Tanks on Indian Land in EPA Region 5
INDIAN LUST R6	Leaking Underground Storage Tanks on Indian Land in EPA Region 6
INDIAN LUST R7	Leaking Underground Storage Tanks on Indian Land in EPA Region 7
INDIAN LUST R8	Leaking Underground Storage Tanks on Indian Land in EPA Region 8
INDIAN LUST R9	Leaking Underground Storage Tanks on Indian Land in EPA Region 9

**STATE AND TRIBAL LANDFILL AND/OR SOLID WASTE DISPOSAL SITE LISTS**

HIST LF - ID	Idaho Historical Landfills
SWF 2 - ID	Solid Waste Facilities
SWF CLOSED - ID	Closed Solid Waste Facilities and Landfills
SWF/LF - ID	Solid Waste Facilities and Landfills

**STATE AND TRIBAL VOLUNTARY CLEANUP SITES**

VCP - ID	Voluntary Cleanup Program
----------	---------------------------

**LOCAL LISTS OF HAZARDOUS WASTE / CONTAMINATED SITES**

FED CDL	DOJ Clandestine Drug Labs
US HIST CDL	Historical Clandestine Drug Labs
CDL - ID	Clandestine Drug Labs
HIST CDL - ID	Historical Clandestine Drug Labs

**LOCAL LISTS OF LANDFILL / SOLID WASTE DISPOSAL SITES**

HIST INDIAN ODI R8	Historical Open Dump Inventory
INDIAN ODI R8	Open Dump Inventory
ODI	Open Dump Inventory
TRIBAL ODI	Indian Open Dump Inventory Sites
HIST SWRCY - ID	Historical Recycling Facilities
SWTIRE - ID	Waste Tire Collection Sites



**RECORDS OF EMERGENCY RELEASE REPORTS**

HMIRS (DOT)	Hazardous Materials Information Reporting Systems
HIST SPILLS - ID	Historical Spills
SPILLS - ID	Spills

**LOCAL LAND RECORDS**

LIENS 2	CERCLA Lien Information
---------	-------------------------

**OTHER ASCERTAINABLE RECORDS**

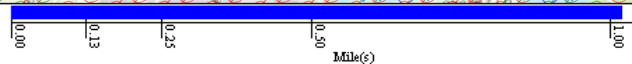
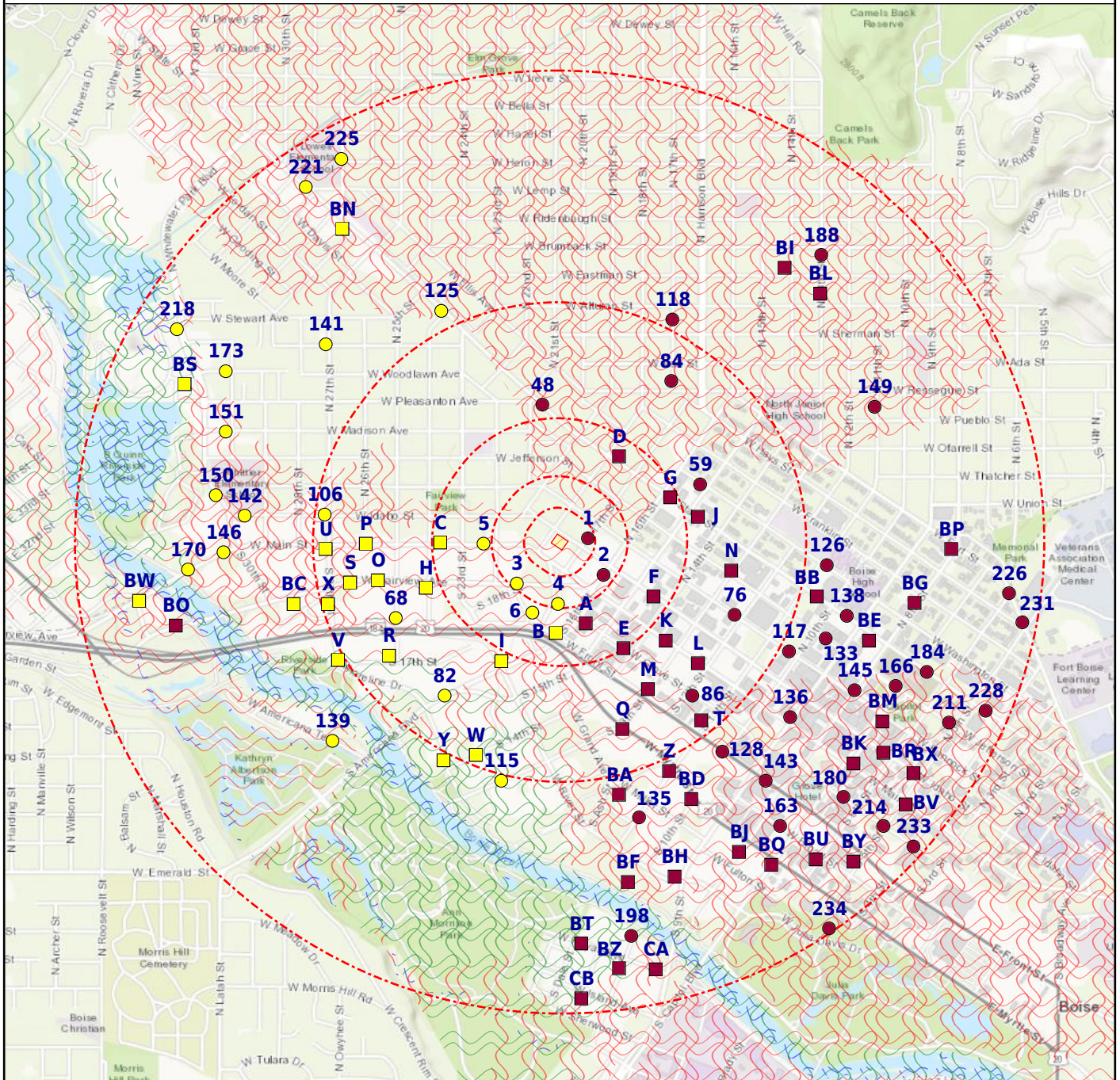
AFS	Air Facility Systems
BRS	Biennial Reporting Systems
CDC HAZDAT	Hazardous Substance Release and Health Effects Information
COAL ASH DOE	Coal Ash: Department of Energy
COAL ASH EPA	Coal Ash: Environmental Protection Agency
COAL GAS	Coal Gas Plants
CONSENT (DECREEES)	Superfund Consent Decree
DEBRIS R5 LF	Disaster Debris Landfill Data
DEBRIS R5 SWRCY	Disaster Debris Recovery Data
DOD	Department of Defense
DOT OPS	Department of Transportation Office of Pipeline Safety
ECHO	EPA Enforcement and Compliance History Online
ENOI	Electronic Notice of Intent
EPA FUELS	EPA Fuels Registration, Reporting, and Compliance List
EPA OSC	EPA On-Site Coordinator
EPA WATCH	EPA Watch List
FA HWF	Financial Assurance for Hazardous Waste Facilities
FEDLAND	Federal Lands
FRS	Facility Index Systems
FTTS	FIFRA/TSCA Tracking System
FTTS INSP	FIFRA/TSCA Tracking System: Inspections
FUDS	Formerly Used Defense Sites
HIST AFS	Historical Air Facility Systems
HIST AFS 2	Historical Air Facility Systems
HIST DOD	Department of Defense historical sites
HIST LEAD_SMELTER	Historical Lead Smelter Sites
HIST MLTS	Historical Material Licensing Tracking Systems
HIST PCB TRANS	Historical Polychlorinated Biphenyl (PCB) Facilities
HIST PCS ENF	Historical Enforced Permit Compliance Facilities
HIST PCS FACILITY	Historical Permit Compliance Facilities
HIST SSTS	Historical Section 7 Tracking Systems
HWC DOCKET	Hazardous Waste Compliance Docket
ICIS	Integrated Compliance Information System
INACTIVE PCS	Inactive Permit Compliance Facilities
INDIAN RESERVATION	Indian Reservations
LUCIS	Land Use Control Information Systems
LUCIS 2	Land Use Control Information Systems 2
MINES	Mines
MINES USGS	Mines list from USGS
MLTS	Material Licensing Tracking Systems
NPL AOC	Areas related to NPL remediation sites
NPL LIENS	National Priority List Liens
OSHA	Occupational Safety & Health Administration
PADS	PCB Activity Database Systems
PCB TRANSFORMER	Polychlorinated Biphenyl (PCB) Waste
PCS ENF	Enforced Permit Compliance Facilities
PCS FACILITY	Permit Compliance Facilities
RAATS	RCRA Administrative Action Tracking Systems
RADINFO	Radiation Information Systems
RMP	Risk Management Plans

**OTHER ASCERTAINABLE RECORDS (cont.)**

ROD	Record of Decision
SCRD DRYCLEANERS	SCRD Drycleaners
SEMS_SMELTER	Sites on SEMS Potential Smelter Activity
SSTS	Section 7 Tracking Systems
STORMWATER	Storm Water Permits
TOSCA-PLANT	Toxic Substance Control Act: Plants
TRIS	Toxic Release Inventory Systems
UMTRA	Uranium Mill Tailing Sites
VAPOR	EPA Vapor Intrusion
CORRECTIVE ACTIONS_2020	Wastes - Hazardous Waste - Corrective Action
AIRS - ID	Air Permits
DAYCARE - ID	Daycares
DRYCLEANERS - ID	Drycleaners
ENVCVN - ID	Environmental Covenants
FA - ID	Financial Assurance
FA 2 - ID	Financial Assurance
T 2 - ID	Tier 2
UIC - ID	Underground Injection Control

SUBJECT NAME: CAPITAL CITY DEVELOPMENT CORP.  
ADDRESS: 1715 W Idaho, Boise, ID, 83702  
LAT/LONG: 43.621876 / -116.214282

PREPARED FOR: CAS & Associates  
ORDER #: 41444  
REPORT DATE: May 18, 2020

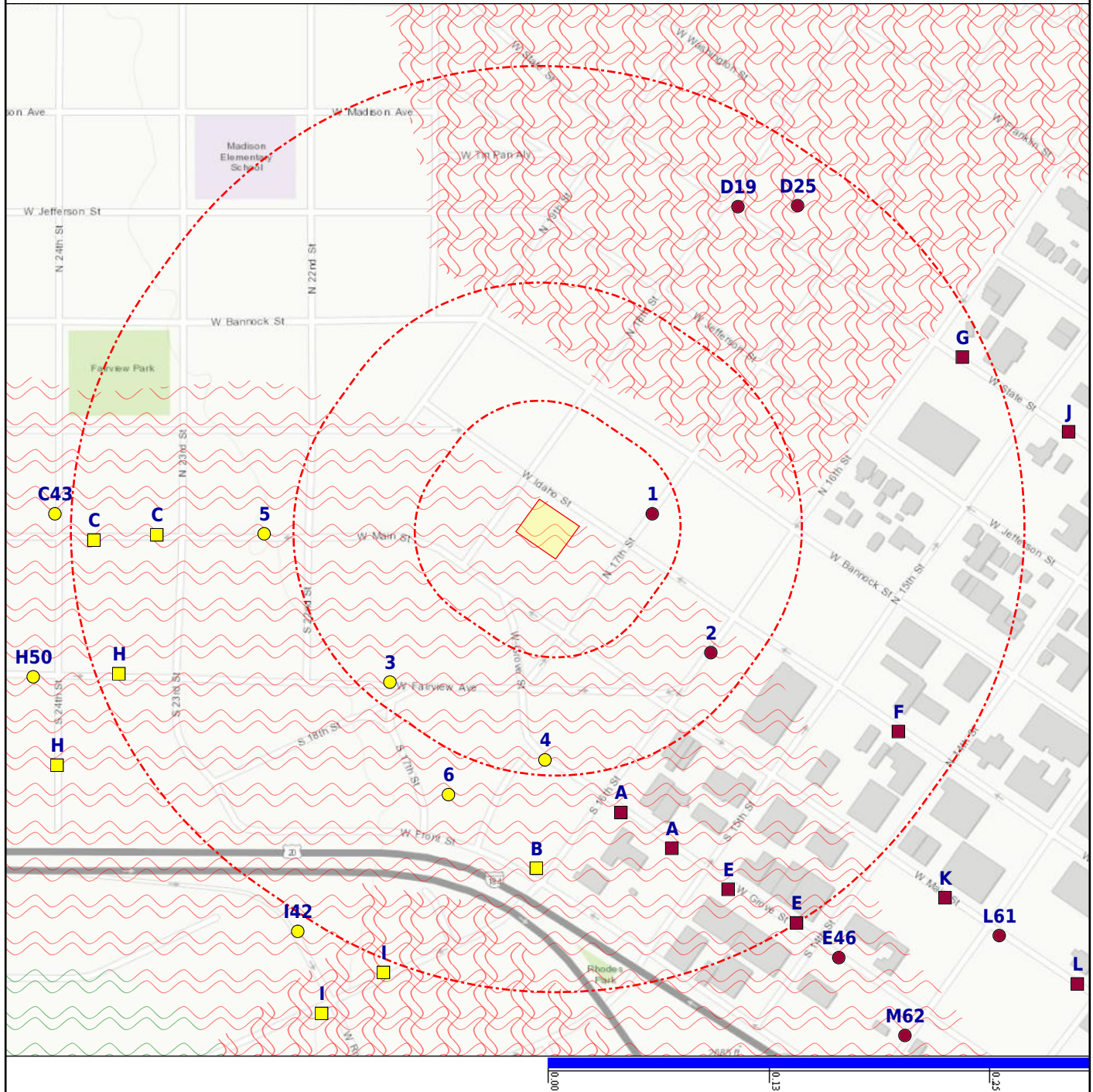


- |   |  |  |   |
|---|--|--|---|
| <ul style="list-style-type: none"> <li>Subject Property</li> <li>Department of Defense (No Data)</li> <li>FEMA FloodZone 100</li> <li>National Priority List (No Data)</li> </ul> | <ul style="list-style-type: none"> <li>Equal/Higher Elevation</li> <li>DFIRM FloodZone 100</li> <li>FEMA FloodZone 500</li> <li>NWI</li> </ul> | <ul style="list-style-type: none"> <li>Lower Elevation</li> <li>DFIRM FloodZone 500</li> <li>Historical DOD (No Data)</li> </ul> | <ul style="list-style-type: none"> <li>CDC HAZDAT (No Data)</li> <li>Federal Lands (No Data)</li> <li>Indian Reservation (No Data)</li> </ul> |
|---|--|--|---|



SUBJECT NAME: CAPITAL CITY DEVELOPMENT CORP.  
 ADDRESS: 1715 W Idaho, Boise, ID, 83702  
 LAT/LONG: 43.621876 / -116.214282

PREPARED FOR: CAS & Associates  
 ORDER #: 41444  
 REPORT DATE: May 18, 2020



- |   |  |  |   |
|---|--|--|---|
| <ul style="list-style-type: none"> <li>Subject Property</li> <li>Department of Defense (No Data)</li> <li>FEMA FloodZone 100</li> <li>National Priority List (No Data)</li> </ul> | <ul style="list-style-type: none"> <li>Equal/Higher Elevation</li> <li>DFIRM FloodZone 100</li> <li>FEMA FloodZone 500</li> <li>NWI</li> </ul> | <ul style="list-style-type: none"> <li>Lower Elevation</li> <li>DFIRM FloodZone 500</li> <li>Historical DOD (No Data)</li> </ul> | <ul style="list-style-type: none"> <li>CDC HAZDAT (No Data)</li> <li>Federal Lands (No Data)</li> <li>Indian Reservation (No Data)</li> </ul> |
|---|--|--|---|



<u>DATABASE</u>	<u>SUBJECT PROPERTY</u>	<u>SEARCH DISTANCE (MILES)</u>	<u>&lt;1/8</u>	<u>1/8 - 1/4</u>	<u>1/4 - 1/2</u>	<u>1/2 - 1</u>	<u>&gt;1</u>	<u>TOTAL MAPPED</u>
<b>FEDERAL RCRA NON-CORRACTS TSD FACILITIES LIST</b>								
ARCHIVED RCRA TSDF		0.500	0	0	0	--	--	0
RCRA_TSDF		0.500	0	0	0	--	--	0
<b>FEDERAL CERCLIS LIST</b>								
CERCLIS NFRAP		0.500	0	0	1	--	--	1
CERCLIS-HIST		0.500	0	0	0	--	--	0
FEDERAL FACILITY		1.000	0	0	0	0	--	0
SEMS_8R_ACTIVE SITES		0.500	0	0	0	--	--	0
SEMS_8R_ARCHIVED SITES		0.500	0	0	1	--	--	1
<b>FEDERAL RCRA CORRACTS FACILITIES LIST</b>								
CORRACTS		1.000	0	0	0	0	--	0
HIST CORRACTS 2		1.000	0	0	0	0	--	0
<b>FEDERAL DELISTED NPL SITE LIST</b>								
DELISTED NPL		1.000	0	0	0	0	--	0
DELISTED PROPOSED NPL		1.000	0	0	0	0	--	0
SEMS_DELETED NPL		1.000	0	0	0	0	--	0
<b>FEDERAL LANDFILL AND/OR SOLID WASTE DISPOSAL SITE LISTS</b>								
EPA LF MOP		0.500	0	0	0	--	--	0
<b>FEDERAL ERNS LIST</b>								
ERNS		SP	0	--	--	--	--	0
<b>FEDERAL RCRA GENERATORS LIST</b>								
HIST RCRA_CESQG		0.250	0	0	--	--	--	0
HIST RCRA_LQG		0.250	0	0	--	--	--	0
HIST RCRA_NONGEN		0.250	0	0	--	--	--	0
HIST RCRA_SQG		0.250	0	0	--	--	--	0
RCRA_LQG		0.250	0	0	--	--	--	0
RCRA_NONGEN		0.250	0	4	--	--	--	4
RCRA_SQG		0.250	0	0	--	--	--	0
RCRA_VSQG		0.250	1	1	--	--	--	2
<b>FEDERAL NPL SITE LIST</b>								
NPL		1.000	0	0	0	0	--	0
NPL EPA R1 GIS		1.000	0	0	0	0	--	0
NPL EPA R3 GIS		1.000	0	0	0	0	--	0
NPL EPA R6 GIS		1.000	0	0	0	0	--	0

<u>DATABASE</u>	<u>SUBJECT PROPERTY</u>	<u>SEARCH DISTANCE (MILES)</u>	<u>&lt;1/8</u>	<u>1/8 - 1/4</u>	<u>1/4 - 1/2</u>	<u>1/2 - 1</u>	<u>&gt;1</u>	<u>TOTAL MAPPED</u>
-----------------	-----------------------------	--	----------------	------------------	------------------	----------------	--------------	-------------------------

**FEDERAL NPL SITE LIST (cont.)**

NPL EPA R8 GIS		1.000	0	0	0	0	--	0
NPL EPA R9 GIS		1.000	0	0	0	0	--	0
PART NPL		1.000	0	0	0	0	--	0
PROPOSED NPL		1.000	0	0	0	0	--	0
SEMS_FINAL NPL		1.000	0	0	0	0	--	0
SEMS_PROPOSED NPL		1.000	0	0	0	0	--	0

**FEDERAL INSTITUTIONAL CONTROLS / ENGINEERING CONTROLS REGISTRIES**

RCRA IC_EC		0.250	0	0	--	--	--	0
FED E C		0.500	0	0	0	--	--	0
FED I C		0.500	0	0	0	--	--	0

**STATE AND TRIBAL REGISTERED STORAGE TANK LISTS**

FEMA UST		0.250	0	0	--	--	--	0
INDIAN UST R1		0.250	0	0	--	--	--	0
INDIAN UST R10		0.250	0	0	--	--	--	0
INDIAN UST R2		0.250	0	0	--	--	--	0
INDIAN UST R4		0.250	0	0	--	--	--	0
INDIAN UST R5		0.250	0	0	--	--	--	0
INDIAN UST R6		0.250	0	0	--	--	--	0
INDIAN UST R7		0.250	0	0	--	--	--	0
INDIAN UST R8		0.250	0	0	--	--	--	0
INDIAN UST R9		0.250	0	0	--	--	--	0
HIST UST - ID		0.250	0	1	--	--	--	1
UST - ID		0.250	3	10	--	--	--	13

**STATE AND TRIBAL LEAKING STORAGE TANK LISTS**

INDIAN LUST R1		0.500	0	0	0	--	--	0
INDIAN LUST R10		0.500	0	0	0	--	--	0
INDIAN LUST R2		0.500	0	0	0	--	--	0
INDIAN LUST R4		0.500	0	0	0	--	--	0
INDIAN LUST R5		0.500	0	0	0	--	--	0
INDIAN LUST R6		0.500	0	0	0	--	--	0
INDIAN LUST R7		0.500	0	0	0	--	--	0
INDIAN LUST R8		0.500	0	0	0	--	--	0
INDIAN LUST R9		0.500	0	0	0	--	--	0
LUST - ID		0.500	3	5	17	--	--	25

<u>DATABASE</u>	<u>SUBJECT PROPERTY</u>	<u>SEARCH DISTANCE (MILES)</u>	<u>&lt;1/8</u>	<u>1/8 - 1/4</u>	<u>1/4 - 1/2</u>	<u>1/2 - 1</u>	<u>&gt;1</u>	<u>TOTAL MAPPED</u>
<b>STATE AND TRIBAL BROWNFIELD SITES</b>								
TRIBAL BROWNFIELDS		0.500	0	0	1	--	--	1
BROWNFIELDS - ID		0.500	0	4	6	--	--	10
<b>STATE AND TRIBAL LANDFILL AND/OR SOLID WASTE DISPOSAL SITE LISTS</b>								
HIST LF - ID		0.500	0	0	0	--	--	0
SWF 2 - ID		0.500	0	0	0	--	--	0
SWF CLOSED - ID		0.500	0	0	0	--	--	0
SWF/LF - ID		0.500	0	0	0	--	--	0
<b>STATE- AND TRIBAL - EQUIVALENT CERCLIS</b>								
SHWS - ID		1.000	1	8	28	53	--	90
<b>STATE AND TRIBAL VOLUNTARY CLEANUP SITES</b>								
VCP - ID		0.500	0	0	0	--	--	0
<b>LOCAL BROWNFIELD LISTS</b>								
BROWNFIELDS-ACRES		0.500	0	2	1	--	--	3
FED BROWNFIELDS		0.500	0	5	5	--	--	10
<b>LOCAL LISTS OF HAZARDOUS WASTE / CONTAMINATED SITES</b>								
FED CDL		SP	0	--	--	--	--	0
US HIST CDL		SP	0	--	--	--	--	0
CDL - ID		SP	0	--	--	--	--	0
HIST CDL - ID		SP	0	--	--	--	--	0
<b>LOCAL LISTS OF LANDFILL / SOLID WASTE DISPOSAL SITES</b>								
HIST INDIAN ODI R8		0.500	0	0	0	--	--	0
INDIAN ODI R8		0.500	0	0	0	--	--	0
ODI		0.500	0	0	0	--	--	0
TRIBAL ODI		0.500	0	0	0	--	--	0
HIST SWRCY - ID		0.500	0	0	0	--	--	0
SWRCY - ID		0.500	0	1	0	--	--	1
SWTIRE - ID		0.500	0	0	0	--	--	0
<b>RECORDS OF EMERGENCY RELEASE REPORTS</b>								
HMIRS (DOT)		SP	0	--	--	--	--	0
HIST SPILLS - ID		0.125	0	--	--	--	--	0
SPILLS - ID		0.125	0	--	--	--	--	0

<u>DATABASE</u>	<u>SUBJECT PROPERTY</u>	<u>SEARCH DISTANCE (MILES)</u>	<u>&lt;1/8</u>	<u>1/8 - 1/4</u>	<u>1/4 - 1/2</u>	<u>1/2 - 1</u>	<u>&gt;1</u>	<u>TOTAL MAPPED</u>
-----------------	-----------------------------	--	----------------	------------------	------------------	----------------	--------------	-------------------------

**LOCAL LAND RECORDS**

LIENS 2		SP	0	--	--	--	--	0
---------	--	----	---	----	----	----	----	---

**OTHER ASCERTAINABLE RECORDS**

AFS		SP	0	--	--	--	--	0
ALT FUELING		0.250	0	2	--	--	--	2
BRS		SP	0	--	--	--	--	0
CDC HAZDAT		1.000	0	0	0	0	--	0
COAL ASH DOE		0.500	0	0	0	--	--	0
COAL ASH EPA		0.500	0	0	0	--	--	0
COAL GAS		1.000	0	0	0	0	--	0
CONSENT (DECREEES)		1.000	0	0	0	0	--	0
DEBRIS R5 LF		0.500	0	0	0	--	--	0
DEBRIS R5 SWRCY		0.500	0	0	0	--	--	0
DOD		1.000	0	0	0	0	--	0
DOT OPS		SP	0	--	--	--	--	0
ECHO		SP	0	--	--	--	--	0
ENOI		SP	0	--	--	--	--	0
EPA FUELS		SP	0	--	--	--	--	0
EPA OSC		0.125	0	--	--	--	--	0
EPA WATCH		SP	0	--	--	--	--	0
FA HWF		SP	0	--	--	--	--	0
FEDLAND		1.000	0	0	0	0	--	0
FRS		SP	0	--	--	--	--	0
FTTS		SP	0	--	--	--	--	0
FTTS INSP		SP	0	--	--	--	--	0
FUDS		1.000	0	0	0	0	--	0
HIST AFS		SP	0	--	--	--	--	0
HIST AFS 2		SP	0	--	--	--	--	0
HIST DOD		1.000	0	0	0	0	--	0
HIST LEAD_SMELTER		SP	0	--	--	--	--	0
HIST MLTS		SP	0	--	--	--	--	0
HIST PCB TRANS		SP	0	--	--	--	--	0
HIST PCS ENF		SP	0	--	--	--	--	0
HIST PCS FACILITY		SP	0	--	--	--	--	0
HIST SSTS		SP	0	--	--	--	--	0
HWC DOCKET		SP	0	--	--	--	--	0
ICIS		SP	0	--	--	--	--	0



<u>DATABASE</u>	<u>SUBJECT PROPERTY</u>	<u>SEARCH DISTANCE (MILES)</u>	<u>&lt;1/8</u>	<u>1/8 - 1/4</u>	<u>1/4 - 1/2</u>	<u>1/2 - 1</u>	<u>&gt;1</u>	<u>TOTAL MAPPED</u>
<b>OTHER ASCERTAINABLE RECORDS (cont.)</b>								
INACTIVE PCS		SP	0	--	--	--	--	0
INDIAN RESERVATION		1.000	0	0	0	0	--	0
LUCIS		0.500	0	0	0	--	--	0
LUCIS 2		0.500	0	0	0	--	--	0
MINES		0.250	0	0	--	--	--	0
MINES USGS		0.250	0	0	--	--	--	0
MLTS		SP	0	--	--	--	--	0
NPL AOC		1.000	0	0	0	0	--	0
NPL LIENS		SP	0	--	--	--	--	0
OSHA		SP	0	--	--	--	--	0
PADS		SP	0	--	--	--	--	0
PCB TRANSFORMER		SP	0	--	--	--	--	0
PCS ENF		SP	0	--	--	--	--	0
PCS FACILITY		SP	0	--	--	--	--	0
RAATS		SP	0	--	--	--	--	0
RADINFO		SP	0	--	--	--	--	0
RMP		0.500	0	0	0	--	--	0
ROD		1.000	0	0	0	0	--	0
SCRD DRYCLEANERS		0.250	0	0	--	--	--	0
SEMS_SMELTER		SP	0	--	--	--	--	0
SSTS		SP	0	--	--	--	--	0
STORMWATER		SP	0	--	--	--	--	0
TOSCA-PLANT		SP	0	--	--	--	--	0
TRIS		SP	0	--	--	--	--	0
UMTRA		0.500	0	0	0	--	--	0
VAPOR		0.500	0	0	0	--	--	0
CORRECTIVE ACTIONS_2020		0.500	0	0	0	--	--	0
AIRS - ID		SP	0	--	--	--	--	0
ALL SITES - ID		1.000	4	18	57	122	--	201
DAYCARE - ID		SP	0	--	--	--	--	0
DRYCLEANERS - ID		0.250	0	0	--	--	--	0
ENVCVN - ID		0.500	0	0	0	--	--	0
FA - ID		SP	0	--	--	--	--	0
FA 2 - ID		SP	0	--	--	--	--	0
T 2 - ID		0.250	0	0	--	--	--	0
UIC - ID		SP	0	--	--	--	--	0

Map Id: 1  
 Direction: E  
 Distance: 0.042 mi.  
 Actual: 222.317 ft.  
 Elevation: 0.508 mi. / 2682.927 ft.  
 Relative: Higher

**Site Name :** MEADOW GOLD DAIRIES  
 208 N 17TH ST  
 BOISE, ID 83702  
**Database(s) :** [ALL SITES - ID, FA - ID, LUST - ID, UST - ID]

**Envirosite ID:** 11209185  
**EPA ID:** N/R

## ALL SITES - ID

Facility Name : MEADOW GOLD DAIRIES  
 Facility Address : 208 N 17TH ST, BOISE  
 County : Ada  
 Reference ID : 7007  
 Box Number : 2011BAZ4353  
 Program : Leaking Underground Storage Tanks  
 All Programs for Site : Leaking Underground Storage Tanks, Underground Storage Tanks  
 Covenant : N/R  
 Latitude : 43.62191  
 Longitude : -116.21266  
 Last Date in Agency List : 03/19/2020

## FA - ID

Facility Name : MEADOW GOLD DAIRIES  
 Facility Address : 208 N 17TH ST, BOISE, 83702

## Site Details

Date Certified : 07/31/2001  
 Facility ID : 3-010096  
 Facility Type : Commercial  
 Facility Status : Closure  
 Facility Phone : N/R  
 Within 1000 Feet of a Drinking Water Source: Yes  
 Latitude : 43.62191  
 Longitude : -116.21266  
 Last Date in Agency List : 01/08/2020

## Financial Responsibility

Expiration Date : 07/31/2001  
 Type : State Fund

## LUST - ID

Facility Name : MEADOW GOLD DAIRIES  
 Facility Address : 208 N 17TH ST, BOISE, 83702

## Site Details

Release Date : 05/30/2001  
 Cleanup Date : 02/09/2002  
 LUST ID : 1239  
 Facility ID : 3-010096  
 Status : Site Cleanup Completed  
 Cleanup Method : Land Farming  
 Last Date in Agency List : 04/08/2020

Map Id: 1  
Direction: E  
Distance: 0.042 mi.  
Actual: 222.317 ft.  
Elevation: 0.508 mi. / 2682.927 ft.  
Relative: Higher

**Site Name :** MEADOW GOLD DAIRIES  
208 N 17TH ST  
BOISE, ID 83702  
**Database(s) :** [ALL SITES - ID, FA - ID, LUST - ID, UST - ID] (**cont.**)

**EnviroSite ID:** 11209185  
**EPA ID:** N/R

## UST - ID

Facility Name : MEADOW GOLD DAIRIES  
Facility Address : 208 N 17TH ST, BOISE, 83702

Facility ID : 3-010096  
Facility Type : Commercial  
Facility Status : Closure  
Facility Phone : N/R  
Date Certified : 07/31/2001  
Last Inspection Date : N/R  
Edited by : htimothy  
Owner Name : MEADOW GOLD DAIRIES  
Within 1000 feet of a Drinking Water Source?: Yes  
Facility Latitude : 43.62191  
Facility Longitude : -116.21266  
Last Date in Agency List : 04/02/2020

## Contact Details

Start Date : 07/31/2001  
End Date : N/R  
Trained Date : N/R  
Contact Name : MEADOW GOLD DAIRIES  
Contact Type : Owner

Start Date : 07/31/2001  
End Date : N/R  
Trained Date : N/R  
Contact Name : RANDY KRAUSE  
Contact Type : Other

Start Date : 07/31/2001  
End Date : N/R  
Trained Date : N/R  
Contact Name : RICHARD L JAKONEIT  
Contact Type : Other

Start Date : 07/31/2001  
End Date : N/R  
Trained Date : N/R  
Contact Name : TOM MURRY  
Contact Type : Manager

## Financial Responsibility

Expiration Date : 07/31/2001  
Type : State Fund

Map Id: 1  
Direction: E  
Distance: 0.042 mi.  
Actual: 222.317 ft.  
Elevation: 0.508 mi. / 2682.927 ft.  
Relative: Higher

**Site Name :** MEADOW GOLD DAIRIES  
208 N 17TH ST  
BOISE, ID 83702  
**Database(s) :** [ALL SITES - ID, FA - ID, LUST - ID, UST - ID] (**cont.**)

**EnviroSite ID:** 11209185  
**EPA ID:** N/R

UST - ID (**cont.**)

Tank Details

Tank Number : 3-010096\*1  
Tank Material : Cathodically Protected Steel (Impressed Current)  
Date Installed : 04/01/1985  
Capacity : 8000  
Status : Permanently Out of Use  
Substance : Diesel  
CAS Number/CERCLA Name : N/R  
Compartment : No  
Manifolded : No  
Secondary Tank Options : None  
Has Tank been Repaired : No  
Emergency Generator : No  
Sump Containment : N/R  
Tank Notes : N/R

Tank Number : 3-010096\*2  
Tank Material : Cathodically Protected Steel (Impressed Current)  
Date Installed : 04/01/1985  
Capacity : 8000  
Status : Permanently Out of Use  
Substance : Regular Gasoline  
CAS Number/CERCLA Name : N/R  
Compartment : No  
Manifolded : No  
Secondary Tank Options : None  
Has Tank been Repaired : No  
Emergency Generator : No  
Sump Containment : N/R  
Tank Notes : N/R

Tank Number : 3-010096\*3  
Tank Material : Asphalt Coated or Bare Steel  
Date Installed : 12/22/1988  
Capacity : 7500  
Status : Permanently Out of Use  
Substance : Gasohol  
CAS Number/CERCLA Name : N/R  
Compartment : No  
Manifolded : No  
Secondary Tank Options : None  
Has Tank been Repaired : No  
Emergency Generator : No  
Sump Containment : N/R  
Tank Notes : N/R

Tank Number : 3-010096\*4  
Tank Material : Asphalt Coated or Bare Steel  
Date Installed : 12/22/1988  
Capacity : 7500  
Status : Permanently Out of Use  
Substance : Diesel  
CAS Number/CERCLA Name : N/R



Map Id: 1  
 Direction: E  
 Distance: 0.042 mi.  
 Actual: 222.317 ft.  
 Elevation: 0.508 mi. / 2682.927 ft.  
 Relative: Higher

**Site Name :** MEADOW GOLD DAIRIES  
 208 N 17TH ST  
 BOISE, ID 83702

**Database(s) :** [ALL SITES - ID, FA - ID, LUST - ID, UST - ID] (**cont.**)

**EnviroSite ID:** 11209185  
**EPA ID:** N/R

## UST - ID (**cont.**)

Compartment :	No
Manifolded :	No
Secondary Tank Options :	None
Has Tank been Repaired :	No
Emergency Generator :	No
Sump Containment :	N/R
Tank Notes :	N/R

## Pipe Details

Date Installed :	N/R
Start Date :	N/R
End Date :	N/R
Status :	N/R
Pipe Type :	N/R
Pipe Material :	N/R
Description :	N/R
Construction :	N/R
Construction Details :	N/R
Flex Connector/Fittings CP Types :	N/R
Comments :	N/R

## Dispenser Connection

Dispenser :	N/R
-------------	-----

## Tank Connection

Tank :	N/R
--------	-----

## Dispensers

Start Date :	N/R
End Date :	N/R
Sump Containment :	N/R
Flex Connector CP Type :	N/R
Local Description :	N/R

## Inspection List

Inspection Date :	N/R
Inspector :	N/R
Prevention :	N/R
Detection :	N/R
Total :	N/R

## LUST Events

LUST ID :	1239
Confirmed Release Date :	05/30/2001

Map Id: 1  
 Direction: E  
 Distance: 0.042 mi.  
 Actual: 222.317 ft.  
 Elevation: 0.508 mi. / 2682.927 ft.  
 Relative: Higher

**Site Name :** MEADOW GOLD DAIRIES  
 208 N 17TH ST  
 BOISE, ID 83702  
**Database(s) :** [ALL SITES - ID, FA - ID, LUST - ID, UST - ID] **(cont.)**

**EnviroSite ID:** 11209185  
**EPA ID:** N/R

## UST - ID (cont.)

Cleanup Complete Date : 02/09/2002  
 Enforcement Effective Date : 05/30/2001  
 Enforcement Termination Date : N/R  
 EC : No

Map Id: 2  
 Direction: ESE  
 Distance: 0.102 mi.  
 Actual: 539.914 ft.  
 Elevation: 0.508 mi. / 2684.085 ft.  
 Relative: Higher

**Site Name :** KBCI-TV  
 140 N 16TH ST  
 BOISE, ID 83702  
**Database(s) :** [ALL SITES - ID, FA - ID, LUST - ID, UST - ID]

**EnviroSite ID:** 11209115  
**EPA ID:** N/R

## ALL SITES - ID

Facility Name : KBCI-TV  
 Facility Address : 140 N 16TH ST, BOISE  
 County : Ada  
 Reference ID : 8936  
 Box Number : 2011BAZ3677  
 Program : Leaking Underground Storage Tanks  
 All Programs for Site : Leaking Underground Storage Tanks, Underground Storage Tanks  
 Covenant : N/R  
 Latitude : 43.6205  
 Longitude : -116.21256  
 Last Date in Agency List : 03/19/2020

## FA - ID

Facility Name : KBCI-TV  
 Facility Address : 140 N 16TH ST, BOISE, 83702

## Site Details

Date Certified : 10/24/1995  
 Facility ID : 3-010740  
 Facility Type : Gas Station  
 Facility Status : Closure  
 Facility Phone : N/R  
 Within 1000 Feet of a Drinking Water Source: Yes  
 Latitude : 43.6205  
 Longitude : -116.21256  
 Last Date in Agency List : 02/15/2016

Map Id: 2  
 Direction: ESE  
 Distance: 0.102 mi.  
 Actual: 539.914 ft.  
 Elevation: 0.508 mi. / 2684.085 ft.  
 Relative: Higher

**Site Name :** KBCI-TV  
 140 N 16TH ST  
 BOISE, ID 83702  
**Database(s) :** [ALL SITES - ID, FA - ID, LUST - ID, UST - ID] **(cont.)**

**Envirosite ID:** 11209115  
**EPA ID:** N/R

## FA - ID **(cont.)**

Financial Responsibility  
 Expiration Date : N/R  
 Type : N/R

## LUST - ID

Facility Name : KBCI-TV  
 Facility Address : 140 N 16TH ST, BOISE, 83702

## Site Details

Release Date : 10/06/1995  
 Cleanup Date : 09/01/1996  
 LUST ID : 503  
 Facility ID : 3-010740  
 Status : Site Cleanup Completed  
 Cleanup Method : N/R  
 Last Date in Agency List : 04/08/2020

## UST - ID

Facility Name : KBCI-TV  
 Facility Address : 140 N 16TH ST, BOISE, 83702

Facility ID : 3-010740  
 Facility Type : Gas Station  
 Facility Status : Closure  
 Facility Phone : N/R  
 Date Certified : 10/24/1995  
 Last Inspection Date : N/R  
 Edited by : UT  
 Owner Name : NORTHWEST TELEVISION, INC.  
 Within 1000 feet of a Drinking Water Source?: Yes  
 Facility Latitude : 43.6205  
 Facility Longitude : -116.21256  
 Last Date in Agency List : 04/02/2020

## Contact Details

Start Date : 10/24/1995  
 End Date : N/R  
 Trained Date : N/R  
 Contact Name : NORTHWEST TELEVISION, INC.  
 Contact Type : Owner

Start Date : 10/24/1995  
 End Date : N/R  
 Trained Date : N/R  
 Contact Name : TIM BEVER  
 Contact Type : Other

Map Id: 2  
 Direction: ESE  
 Distance: 0.102 mi.  
 Actual: 539.914 ft.  
 Elevation: 0.508 mi. / 2684.085 ft.  
 Relative: Higher

**Site Name :** KBCI-TV  
 140 N 16TH ST  
 BOISE, ID 83702  
**Database(s) :** [ALL SITES - ID, FA - ID, LUST - ID, UST - ID] (**cont.**)

**Envirosite ID:** 11209115  
**EPA ID:** N/R

## UST - ID (**cont.**)

Financial Responsibility  
 Expiration Date : N/R  
 Type : N/R

### Tank Details

Tank Number : 3-010740\*1  
 Tank Material : Asphalt Coated or Bare Steel  
 Date Installed : 12/22/1988  
 Capacity : 1000  
 Status : Permanently Out of Use  
 Substance : Regular Gasoline  
 CAS Number/CERCLA Name : N/R  
 Compartment : No  
 Manifolder : No  
 Secondary Tank Options : None  
 Has Tank been Repaired : No  
 Emergency Generator : No  
 Sump Containment : N/R  
 Tank Notes : N/R

Tank Number : 3-010740\*2  
 Tank Material : Asphalt Coated or Bare Steel  
 Date Installed : 12/22/1988  
 Capacity : 1000  
 Status : Permanently Out of Use  
 Substance : Regular Gasoline  
 CAS Number/CERCLA Name : N/R  
 Compartment : No  
 Manifolder : No  
 Secondary Tank Options : None  
 Has Tank been Repaired : No  
 Emergency Generator : No  
 Sump Containment : N/R  
 Tank Notes : N/R

Tank Number : 3-010740\*3  
 Tank Material : Asphalt Coated or Bare Steel  
 Date Installed : 12/22/1988  
 Capacity : 275  
 Status : Permanently Out of Use  
 Substance : Regular Gasoline  
 CAS Number/CERCLA Name : N/R  
 Compartment : No  
 Manifolder : No  
 Secondary Tank Options : None  
 Has Tank been Repaired : No  
 Emergency Generator : No  
 Sump Containment : N/R  
 Tank Notes : N/R



Map Id: 2  
Direction: ESE  
Distance: 0.102 mi.  
Actual: 539.914 ft.  
Elevation: 0.508 mi. / 2684.085 ft.  
Relative: Higher

**Site Name :** KBCI-TV  
140 N 16TH ST  
BOISE, ID 83702  
**Database(s) :** [ALL SITES - ID, FA - ID, LUST - ID, UST - ID] **(cont.)**

**Envirosite ID:** 11209115  
**EPA ID:** N/R

UST - ID **(cont.)**

Tank Number : 3-010740\*4  
Tank Material : Asphalt Coated or Bare Steel  
Date Installed : 12/22/1988  
Capacity : 450  
Status : Permanently Out of Use  
Substance : Used Oil  
CAS Number/CERCLA Name : N/R  
Compartment : No  
Manifolded : No  
Secondary Tank Options : None  
Has Tank been Repaired : No  
Emergency Generator : No  
Sump Containment : N/R  
Tank Notes : N/R

Tank Number : 3-010740\*5  
Tank Material : Asphalt Coated or Bare Steel  
Date Installed : 12/22/1988  
Capacity : 500  
Status : Permanently Out of Use  
Substance : Regular Gasoline  
CAS Number/CERCLA Name : N/R  
Compartment : No  
Manifolded : No  
Secondary Tank Options : None  
Has Tank been Repaired : No  
Emergency Generator : No  
Sump Containment : N/R  
Tank Notes : N/R

Tank Number : 3-010740\*6  
Tank Material : Asphalt Coated or Bare Steel  
Date Installed : 12/22/1988  
Capacity : 1000  
Status : Permanently Out of Use  
Substance : Regular Gasoline  
CAS Number/CERCLA Name : N/R  
Compartment : No  
Manifolded : No  
Secondary Tank Options : None  
Has Tank been Repaired : No  
Emergency Generator : No  
Sump Containment : N/R  
Tank Notes : N/R

Tank Number : 3-010740\*7  
Tank Material : Asphalt Coated or Bare Steel  
Date Installed : 12/22/1988  
Capacity : 1000  
Status : Permanently Out of Use  
Substance : Regular Gasoline  
CAS Number/CERCLA Name : N/R  
Compartment : No

Map Id: 2  
Direction: ESE  
Distance: 0.102 mi.  
Actual: 539.914 ft.  
Elevation: 0.508 mi. / 2684.085 ft.  
Relative: Higher

**Site Name :** KBCI-TV  
140 N 16TH ST  
BOISE, ID 83702  
**Database(s) :** [ALL SITES - ID, FA - ID, LUST - ID, UST - ID] (**cont.**)

**Envirosite ID:** 11209115  
**EPA ID:** N/R

**UST - ID (cont.)**

Manifolded :	No
Secondary Tank Options :	None
Has Tank been Repaired :	No
Emergency Generator :	No
Sump Containment :	N/R
Tank Notes :	N/R

**Pipe Details**

Date Installed :	N/R
Start Date :	N/R
End Date :	N/R
Status :	N/R
Pipe Type :	N/R
Pipe Material :	N/R
Description :	N/R
Construction :	N/R
Construction Details :	N/R
Flex Connector/Fittings CP Types :	N/R
Comments :	N/R

**Dispenser Connection**

Dispenser :	N/R
-------------	-----

**Tank Connection**

Tank :	N/R
--------	-----

**Dispensers**

Start Date :	N/R
End Date :	N/R
Sump Containment :	N/R
Flex Connector CP Type :	N/R
Local Description :	N/R

**Inspection List**

Inspection Date :	N/R
Inspector :	N/R
Prevention :	N/R
Detection :	N/R
Total :	N/R

**LUST Events**

LUST ID :	503
Confirmed Release Date :	10/06/1995
Cleanup Complete Date :	09/01/1996

Map Id: 2  
 Direction: ESE  
 Distance: 0.102 mi.  
 Actual: 539.914 ft.  
 Elevation: 0.508 mi. / 2684.085 ft.  
 Relative: Higher

**Site Name :** KBCI-TV  
 140 N 16TH ST  
 BOISE, ID 83702  
**Database(s) :** [ALL SITES - ID, FA - ID, LUST - ID, UST - ID] **(cont.)**

**EnviroSite ID:** 11209115  
**EPA ID:** N/R

## UST - ID (cont.)

Enforcement Effective Date : N/R  
 Enforcement Termination Date : N/R  
 EC : No

Map Id: 3  
 Direction: SW  
 Distance: 0.111 mi.  
 Actual: 587.355 ft.  
 Elevation: 0.508 mi. / 2680.522 ft.  
 Relative: Lower

**Site Name :** RED LION BOISE DOWNTOWNER  
 1800 FAIRVIEW  
 BOISE, ID 83702  
**Database(s) :** [ALL SITES - ID, FA - ID, LUST - ID, UST - ID]

**EnviroSite ID:** 11209154  
**EPA ID:** N/R

## ALL SITES - ID

Facility Name : RED LION BOISE DOWNTOWNER  
 Facility Address : 1800 FAIRVIEW, BOISE  
 County : Ada  
 Reference ID : 7293  
 Box Number : 2011BAZ5464  
 Program : Leaking Underground Storage Tanks  
 All Programs for Site : Leaking Underground Storage Tanks, Underground Storage Tanks  
 Covenant : N/R  
 Latitude : 43.62101  
 Longitude : -116.21688  
 Last Date in Agency List : 03/19/2020

## FA - ID

Facility Name : RED LION BOISE DOWNTOWNER  
 Facility Address : 1800 FAIRVIEW, BOISE, 83702

## Site Details

Date Certified : 08/26/1996  
 Facility ID : 3-010738  
 Facility Type : Commercial  
 Facility Status : Closure  
 Facility Phone : N/R  
 Within 1000 Feet of a Drinking Water Source: Yes  
 Latitude : 43.62101  
 Longitude : -116.21688  
 Last Date in Agency List : 01/08/2020

Map Id: 3  
 Direction: SW  
 Distance: 0.111 mi.  
 Actual: 587.355 ft.  
 Elevation: 0.508 mi. / 2680.522 ft.  
 Relative: Lower

**Site Name :** RED LION BOISE DOWNTOWNER  
 1800 FAIRVIEW  
 BOISE, ID 83702  
**Database(s) :** [ALL SITES - ID, FA - ID, LUST - ID, UST - ID] **(cont.)**

**Envirosite ID:** 11209154  
**EPA ID:** N/R

## FA - ID **(cont.)**

Financial Responsibility  
 Expiration Date : 08/26/1996  
 Type : Self-Insured

## LUST - ID

Facility Name : RED LION BOISE DOWNTOWNER  
 Facility Address : 1800 FAIRVIEW, BOISE, 83702

## Site Details

Release Date : 08/05/1996  
 Cleanup Date : 01/13/1997  
 LUST ID : 501  
 Facility ID : 3-010738  
 Status : Site Cleanup Completed  
 Cleanup Method : N/R  
 Last Date in Agency List : 04/08/2020

## UST - ID

Facility Name : RED LION BOISE DOWNTOWNER  
 Facility Address : 1800 FAIRVIEW, BOISE, 83702

Facility ID : 3-010738  
 Facility Type : Commercial  
 Facility Status : Closure  
 Facility Phone : N/R  
 Date Certified : 08/26/1996  
 Last Inspection Date : N/R  
 Edited by : DGRAY  
 Owner Name : RED LION HOTELS & INNS  
 Within 1000 feet of a Drinking Water Source?: Yes  
 Facility Latitude : 43.62101  
 Facility Longitude : -116.21688  
 Last Date in Agency List : 04/02/2020

## Contact Details

Start Date : 08/26/1996  
 End Date : N/R  
 Trained Date : N/R  
 Contact Name : RED LION HOTELS & INNS  
 Contact Type : Owner

Start Date : 08/26/1996  
 End Date : N/R  
 Trained Date : N/R  
 Contact Name : WAYNE PIPES JR  
 Contact Type : Other



Map Id: 3  
 Direction: SW  
 Distance: 0.111 mi.  
 Actual: 587.355 ft.  
 Elevation: 0.508 mi. / 2680.522 ft.  
 Relative: Lower

**Site Name :** RED LION BOISE DOWNTOWNER  
 1800 FAIRVIEW  
 BOISE, ID 83702  
**Database(s) :** [ALL SITES - ID, FA - ID, LUST - ID, UST - ID] (**cont.**)

**EnviroSite ID:** 11209154  
**EPA ID:** N/R

## UST - ID (**cont.**)

Financial Responsibility  
 Expiration Date : 08/26/1996  
 Type : Self-Insured

## Tank Details

Tank Number : 3-010738\*1  
 Tank Material : Asphalt Coated or Bare Steel  
 Date Installed : 09/01/1983  
 Capacity : 650  
 Status : Permanently Out of Use  
 Substance : Diesel  
 CAS Number/CERCLA Name : N/R  
 Compartment : No  
 Manifolded : No  
 Secondary Tank Options : None  
 Has Tank been Repaired : No  
 Emergency Generator : No  
 Sump Containment : N/R  
 Tank Notes : N/R

## Pipe Details

Date Installed : N/R  
 Start Date : N/R  
 End Date : N/R  
 Status : N/R  
 Pipe Type : N/R  
 Pipe Material : N/R  
 Description : N/R  
 Construction : N/R  
 Construction Details : N/R  
 Flex Connector/Fittings CP Types : N/R  
 Comments : N/R

## Dispenser Connection

Dispenser : N/R

## Tank Connection

Tank : N/R

## Dispensers

Start Date : N/R  
 End Date : N/R  
 Sump Containment : N/R  
 Flex Connector CP Type : N/R  
 Local Description : N/R

Map Id: 3  
 Direction: SW  
 Distance: 0.111 mi.  
 Actual: 587.355 ft.  
 Elevation: 0.508 mi. / 2680.522 ft.  
 Relative: Lower

**Site Name :** RED LION BOISE DOWNTOWNER  
 1800 FAIRVIEW  
 BOISE, ID 83702  
**Database(s) :** [ALL SITES - ID, FA - ID, LUST - ID, UST - ID] (**cont.**)

**EnviroSite ID:** 11209154  
**EPA ID:** N/R

## UST - ID (**cont.**)

Inspection List  
 Inspection Date : N/R  
 Inspector : N/R  
 Prevention : N/R  
 Detection : N/R  
 Total : N/R

LUST Events  
 LUST ID : 501  
 Confirmed Release Date : 08/05/1996  
 Cleanup Complete Date : 01/13/1997  
 Enforcement Effective Date : N/R  
 Enforcement Termination Date : N/R  
 EC : No

Map Id: 4  
 Direction: S  
 Distance: 0.116 mi.  
 Actual: 612.629 ft.  
 Elevation: 0.508 mi. / 2681.608 ft.  
 Relative: Lower

**Site Name :** ALS CAR CARE INC GROVE  
 1645 GROVE ST  
 BOISE, ID 83702  
**Database(s) :** [ALL SITES - ID, ECHO, FRS, RCRA\_VSQG, SHWS - ID]

**EnviroSite ID:** 414270463  
**EPA ID:** IDR000205252

## ALL SITES - ID

Facility Name : ALS CAR CARE INC GROVE  
 Facility Address : 1645 GROVE ST, BOISE  
 County : Ada  
 Reference ID : 107658  
 Box Number : 2013BAZ395  
 Program : N/R  
 All Programs for Site : RCRA Hazardous Waste Site  
 Covenant : N/R  
 Latitude : 43.619656  
 Longitude : -116.214457  
 Last Date in Agency List : 03/19/2020

## ECHO

Facility Name : ALS CAR CARE INC GROVE  
 Facility Address : 1645 GROVE ST, BOISE, ID 83702  
 County : ADA

Map Id: 4  
 Direction: S  
 Distance: 0.116 mi.  
 Actual: 612.629 ft.  
 Elevation: 0.508 mi. / 2681.608 ft.  
 Relative: Lower

**Site Name :** ALS CAR CARE INC GROVE  
 1645 GROVE ST  
 BOISE, ID 83702  
**Database(s) :** [ALL SITES - ID, ECHO, FRS, RCRA\_VSQG,  
 SHWS - ID] **(cont.)**

**Envirosite ID:** 414270463  
**EPA ID:** IDR000205252

## ECHO (cont.)

### Site Details

Last Inspection Date :	N/R
Registry ID :	110056314778
FIPS Code :	16001
EPA Region :	10
Inspection Count :	0
Last Inspection Days :	N/R
Informal Count :	0
Last Informal Action Date :	N/R
Formal Action Count :	0
Last Formal Action Date :	N/R
Total Penalties :	0
Penalty Count :	N/R
Last Penalty Date :	N/R
Last Penalty Amount :	N/R
QTRS IN NC :	0
Programs IN SNC :	0
Current Compliance Status :	No Violation Identified
Three-Year Compliance Status :	
Collection Method :	ADDRESS MATCHING-HOUSE NUMBER
Reference Point :	CENTER OF A FACILITY OR STATION
Accuracy Meters :	30
Derived Tribes :	N/R
Derived HUC :	17050114
Derived WBD :	170501140403
Derived STCTY FIPS :	16001
Derived Zip :	83702
Derived CD113 :	02
Derived CB2010 :	160010001003035
MYRTK Universe :	NNN
NPDES IDs :	N/R
CWA Permit Types :	N/R
CWA Compliance Tracking :	N/R
CWA NAICS :	N/R
CWA SICS :	N/R
CWA Inspection Count :	N/R
CWA Last Inspection Days :	N/R
CWA Informal Count :	N/R
CWA Formal Action Count :	N/R
CWA Last Formal Action Date :	N/R
CWA Penalties :	N/R
CWA Last Penalty Date :	N/R
CWA Last Penalty Amount :	N/R
CWA Quarters IN NC :	N/R
CWA Current Compliance Status :	N/R
CWA Current SNC Flag :	N
CWA 13 Quarters Compliance Status :	N/R
CWA 13 Quarters Effluent Exceedances:	N/R
CWA Three-Year QNCR Codes :	N/R
DFR URL :	<a href="#">Click here for hyperlink provided by the agency.</a>
Facility SIC :	N/R
Facility NAICS :	811111 811113 811191 - General Automotive Repair. Automotive Transmission Repair. Automotive Oil Change and Lubrication Shops.
Facility Last Inspection EPA Date :	N/R

Map Id: 4  
 Direction: S  
 Distance: 0.116 mi.  
 Actual: 612.629 ft.  
 Elevation: 0.508 mi. / 2681.608 ft.  
 Relative: Lower

**Site Name :** ALS CAR CARE INC GROVE  
 1645 GROVE ST  
 BOISE, ID 83702  
**Database(s) :** [ALL SITES - ID, ECHO, FRS, RCRA\_VSQG,  
 SHWS - ID] (**cont.**)

**Envirosite ID:** 414270463  
**EPA ID:** IDR000205252

ECHO (**cont.**)

Facility Last Inspection State Date : N/R  
 Facility Last Formal Act EPA Date : N/R  
 Facility Last Formal Act State Date : N/R  
 Facility Last Informal Act EPA Date : N/R  
 Facility Last Informal Act State Date: N/R  
 Facility Federal Agency : N/R  
 TRI Reporter : N/R  
 Facility Imp Water Flag : N/R  
 Current SNC Flag : N  
 Indian County Flag : N  
 Federal Flag : N/R  
 US Mexico Border Flag : N/R  
 Chesapeake Bay Flag : N/R  
 AIR Flag : N  
 NPDES Flag : N  
 SDWIS Flag : N  
 RCRA Flag : Y  
 TRI Flag : N  
 GHG Flag : N  
 Major Flag : N/R  
 Active Flag : Y  
 NAA Flag : Y  
 Latitude : 43.6199  
 Longitude : -116.21415  
 Last Date in Agency List : 02/10/2020

## FRS

Facility Name : ALS CAR CARE INC GROVE  
 Facility Address : 1645 GROVE ST, BOISE, ID 83702  
 County : ADA  
 Registry ID : 110056314778  
 FRS Facility URL : [Click here for hyperlink provided by the agency.](#)  
 Last Date in Agency List : 12/12/2019

## Source Description :

RCRAInfo is EPA's comprehensive information system that supports the Resource Conservation and Recovery Act (RCRA) of 1976 and the Hazardous and Solid Waste Amendments (HSWA) of 1984 through the tracking of events and activities related to facilities that generate, transport, and treat, store, or dispose of hazardous waste. RCRAInfo allows RCRA program staff to track the notification, permit, compliance, and corrective action activities required under RCRA. RCRAInfo also supports generation of the National Hazardous Waste Biennial Report. All generators and treatment, storage, and disposal facilities who handle hazardous waste are required to report to the EPA Administrator at least once every two years to support creation of the Biennial Report.

FRS Environmental Interest  
 Source and System ID :

RCRAINFO - IDR000205252



Map Id: 4  
 Direction: S  
 Distance: 0.116 mi.  
 Actual: 612.629 ft.  
 Elevation: 0.508 mi. / 2681.608 ft.  
 Relative: Lower

**Site Name :** ALS CAR CARE INC GROVE  
 1645 GROVE ST  
 BOISE, ID 83702  
**Database(s) :** [ALL SITES - ID, ECHO, FRS, RCRA\_VSQG,  
 SHWS - ID] **(cont.)**

**Envirosite ID:** 414270463  
**EPA ID:** IDR000205252

## RCRA\_VSQG

Facility Name : ALS CAR CARE INC GROVE  
 Facility Address : 1645 GROVE ST, BOISE, ID 83702  
 County : ADA

Date Form Received by Agency : 06/15/2016  
 EPA ID : IDR000205252  
 Mailing Address : 1645 GROVE ST, BOISE, ID 83702  
 Contact : BRAD FAHEY  
 Contact Address : 1645 GROVE ST, BOISE, ID 83702  
 Contact Country : US  
 Contact Telephone : 208-344-3800  
 Contact Email : ALSCARCARE2@AOL.COM  
 EPA Region : 10  
 Land Type : Private  
 Source Type : Implementer  
 Classification : Very Small Quantity Generator

### Description :

Handlers that generate 100 kilograms or less of hazardous waste per calendar month, and accumulate 1000 kg or less of hazardous waste at any time; or generate one kilogram or less of acutely hazardous waste per calendar month, and accumulate at any time: 1 kg or less of acutely hazardous waste; or 100 kg or less of any residue or contaminated soil, waste or other debris resulting from the cleanup of a spill, into or on any land or water, of acutely hazardous waste; or generate 100 kg or less of any residue or contaminated soil, waste or other debris resulting from the cleanup of a spill, into or on any land or water, of acutely hazardous waste during any calendar month, and accumulate at any time: 1 kg or less of acutely hazardous waste; or 100 kg or less of any residue or contaminated soil, waste or other debris resulting from the cleanup of a spill, into or on any land or water, of acutely hazardous waste.

Last Date in Agency List : 02/14/2020

### Owner/Operator Summary

Owner/Operator Name : BRAD FAHEY  
 Owner/Operator Address : N/R  
 Owner/Operator Country : US  
 Owner/Operator Telephone : N/R  
 Owner/Operator Email : N/R  
 Owner/Operator Fax : N/R  
 Legal Status : Private  
 Owner/Operator Type : Operator  
 Owner/Operator Start Date : 11/01/2009  
 Owner/Operator End Date : N/R

Owner/Operator Name : RICHARD FOERSTER  
 Owner/Operator Address : 320 OLD QUARRY WAY, BOISE, ID 83709  
 Owner/Operator Country : US  
 Owner/Operator Telephone : 208-322-4866  
 Owner/Operator Email : N/R  
 Owner/Operator Fax : N/R  
 Legal Status : Private  
 Owner/Operator Type : Owner  
 Owner/Operator Start Date : 11/01/1990

Map Id: 4  
 Direction: S  
 Distance: 0.116 mi.  
 Actual: 612.629 ft.  
 Elevation: 0.508 mi. / 2681.608 ft.  
 Relative: Lower

**Site Name :** ALS CAR CARE INC GROVE  
 1645 GROVE ST  
 BOISE, ID 83702  
**Database(s) :** [ALL SITES - ID, ECHO, FRS, RCRA\_VSQG,  
 SHWS - ID] **(cont.)**

**Envirosite ID:** 414270463  
**EPA ID:** IDR000205252

## RCRA\_VSQG (cont.)

Owner/Operator End Date : N/R

### Handler Activities Summary

U.S. Importer of Hazardous Waste :	N
Mixed Waste (Haz. and Radioactive) :	N
Recycler of Hazardous Waste :	N
Transporter of Hazardous Waste :	N
Treater, Storer or Disposer of HW :	N
Underground Injection Activity :	N
On-site Burner Exemption :	N
Furnace Exemption :	N
Used Oil Fuel Burner :	N
Used Oil Processor :	N
Used Oil Refiner :	N
Used Oil Fuel Marketer to Burner :	N
Used Oil Specification Marketer :	N
Used Oil Transfer Facility :	N
Used Oil Transporter :	N

### Historical Generators

Date Form Received by Agency :	01/31/2014
Facility Name :	ALS CAR CARE INC GROVE
Classification :	Not a generator, verified

Date Form Received by Agency :	09/16/2013
Facility Name :	ALS CAR CARE INC GROVE
Classification :	Small Quantity Generator

### Hazardous Waste Summary

Waste Code / Name :	<p>F003 - THE FOLLOWING SPENT NONHALOGENATED SOLVENTS: XYLENE, ACETONE, ETHYL ACETATE, ETHYL BENZENE, ETHYL ETHER, METHYL ISOBUTYL KETONE, N-BUTYL ALCOHOL, CYCLOHEXANONE, AND METHANOL; ALL SPENT SOLVENT MIXTURES/BLENDS CONTAINING, BEFORE USE, ONLY THE ABOVE SPENT NONHALOGENATED SOLVENTS; AND ALL SPENT SOLVENT MIXTURES/BLENDS CONTAINING, BEFORE USE, ONE OR MORE OF THE ABOVE NONHALOGENATED SOLVENTS, AND A TOTAL OF TEN PERCENT OR MORE (BY VOLUME) OF ONE OR MORE OF THOSE SOLVENTS LISTED IN F001, F002, F004, AND F005; AND STILL BOTTOMS FROM THE RECOVERY OF THESE SPENT SOLVENTS AND SPENT SOLVENT MIXTURES.</p> <p>F005 - THE FOLLOWING SPENT NONHALOGENATED SOLVENTS: TOLUENE, METHYL ETHYL KETONE, CARBON DISULFIDE, ISOBUTANOL, PYRIDINE, BENZENE, 2-ETHOXYETHANOL, AND 2-NITROPROPANE; ALL SPENT SOLVENT MIXTURES/BLENDS CONTAINING, BEFORE USE, A TOTAL OF TEN PERCENT OR MORE (BY VOLUME) OF ONE OR MORE OF THE ABOVE NONHALOGENATED SOLVENTS OR THOSE SOLVENTS LISTED IN F001, F002, OR F004; AND STILL BOTTOMS FROM THE RECOVERY OF THESE SPENT SOLVENTS AND SPENT SOLVENT MIXTURES.</p>
---------------------	---

Map Id: 4  
Direction: S  
Distance: 0.116 mi.  
Actual: 612.629 ft.  
Elevation: 0.508 mi. / 2681.608 ft.  
Relative: Lower

**Site Name :** ALS CAR CARE INC GROVE  
1645 GROVE ST  
BOISE, ID 83702  
**Database(s) :** [ALL SITES - ID, ECHO, FRS, RCRA\_VSQG,  
SHWS - ID] (**cont.**)

**Envirosite ID:** 414270463  
**EPA ID:** IDR000205252

**RCRA\_VSQG (cont.)**

Notices of Violations Summary  
Regulation Violated :

N

**SHWS - ID**

Facility Name : ALS CAR CARE INC GROVE  
Facility Address : 1645 GROVE ST, BOISE  
County : Ada  
  
Reference ID : 107658  
Box Number : 2013BAZ395  
Program : N/R  
All Programs for Site : RCRA Hazardous Waste Site  
Covenant : N/R  
Latitude : 43.619656  
Longitude : -116.214457  
Last Date in Agency List : 03/19/2020

Map Id: 5  
Direction: W  
Distance: 0.141 mi.  
Actual: 744.800 ft.  
Elevation: 0.508 mi. / 2680.102 ft.  
Relative: Lower

**Site Name :** IDAHO REGISTRATION SERVICE CO  
2230 W MAIN ST  
BOISE, ID 83702  
**Database(s) :** [ALL SITES - ID, ECHO, FRS,  
RCRA\_NONGEN, SHWS - ID]

**Envirosite ID:** 414587248  
**EPA ID:** IDD073011793

**ALL SITES - ID**

Facility Name : IDAHO REGISTRATION SERVICE CO  
Facility Address : 2230 W MAIN ST, BOISE  
County : Ada  
  
Reference ID : 3887  
Box Number : 2011BAZ3229  
Program : RCRA Hazardous Waste Site  
All Programs for Site : RCRA Hazardous Waste Site  
Covenant : N/R  
Latitude : 43.622093  
Longitude : -116.218191  
Last Date in Agency List : 03/19/2020

**ECHO**

Facility Name : IDAHO REGISTRATION SERVICE CO  
Facility Address : 2230 W MAIN ST, BOISE, ID 83702  
County : ADA

Map Id: 5  
 Direction: W  
 Distance: 0.141 mi.  
 Actual: 744.800 ft.  
 Elevation: 0.508 mi. / 2680.102 ft.  
 Relative: Lower

**Site Name :** IDAHO REGISTRATION SERVICE CO  
 2230 W MAIN ST  
 BOISE, ID 83702

**Database(s) :** [ALL SITES - ID, ECHO, FRS,  
 RCRA\_NONGEN, SHWS - ID] **(cont.)**

**Envirosite ID:** 414587248  
**EPA ID:** IDD073011793

### ECHO **(cont.)**

#### Site Details

Last Inspection Date :	N/R
Registry ID :	110005783349
FIPS Code :	16001
EPA Region :	10
Inspection Count :	0
Last Inspection Days :	N/R
Informal Count :	0
Last Informal Action Date :	N/R
Formal Action Count :	0
Last Formal Action Date :	N/R
Total Penalties :	0
Penalty Count :	N/R
Last Penalty Date :	N/R
Last Penalty Amount :	N/R
QTRS IN NC :	0
Programs IN SNC :	0
Current Compliance Status :	No Violation Identified
Three-Year Compliance Status :	
Collection Method :	ADDRESS MATCHING-HOUSE NUMBER
Reference Point :	ENTRANCE POINT OF A FACILITY OR STATION
Accuracy Meters :	50
Derived Tribes :	N/R
Derived HUC :	17050114
Derived WBD :	170501140403
Derived STCTY FIPS :	16001
Derived Zip :	83702
Derived CD113 :	02
Derived CB2010 :	160010001003038
MYRTK Universe :	NNN
NPDES IDs :	N/R
CWA Permit Types :	N/R
CWA Compliance Tracking :	N/R
CWA NAICS :	N/R
CWA SICS :	N/R
CWA Inspection Count :	N/R
CWA Last Inspection Days :	N/R
CWA Informal Count :	N/R
CWA Formal Action Count :	N/R
CWA Last Formal Action Date :	N/R
CWA Penalties :	N/R
CWA Last Penalty Date :	N/R
CWA Last Penalty Amount :	N/R
CWA Quarters IN NC :	N/R
CWA Current Compliance Status :	N/R
CWA Current SNC Flag :	N
CWA 13 Quarters Compliance Status :	N/R
CWA 13 Quarters Effluent Exceedances:	N/R
CWA Three-Year QNCR Codes :	N/R
DFR URL :	<a href="#">Click here for hyperlink provided by the agency.</a>
Facility SIC :	N/R
Facility NAICS :	32311 - Printing
Facility Last Inspection EPA Date :	N/R
Facility Last Inspection State Date :	N/R
Facility Last Formal Act EPA Date :	N/R
Facility Last Formal Act State Date :	N/R



Map Id: 5  
 Direction: W  
 Distance: 0.141 mi.  
 Actual: 744.800 ft.  
 Elevation: 0.508 mi. / 2680.102 ft.  
 Relative: Lower

**Site Name :** IDAHO REGISTRATION SERVICE CO  
 2230 W MAIN ST  
 BOISE, ID 83702  
**Database(s) :** [ALL SITES - ID, ECHO, FRS,  
 RCRA\_NONGEN, SHWS - ID] **(cont.)**

**Envirosite ID:** 414587248  
**EPA ID:** IDD073011793

## ECHO (cont.)

Facility Last Informal Act EPA Date :	N/R
Facility Last Informal Act State Date:	N/R
Facility Federal Agency :	N/R
TRI Reporter :	N/R
Facility Imp Water Flag :	N/R
Current SNC Flag :	N
Indian County Flag :	N
Federal Flag :	N/R
US Mexico Border Flag :	N/R
Chesapeake Bay Flag :	N/R
AIR Flag :	N
NPDES Flag :	N
SDWIS Flag :	N
RCRA Flag :	Y
TRI Flag :	N
GHG Flag :	N
Major Flag :	N/R
Active Flag :	N/R
NAA Flag :	Y
Latitude :	43.621803
Longitude :	-116.217372
Last Date in Agency List :	02/10/2020

## FRS

Facility Name :	IDAHO REGISTRATION SERVICE CO
Facility Address :	2230 W MAIN ST, BOISE, ID 83702
County :	ADA

Registry ID :	110005783349
FRS Facility URL :	<a href="#">Click here for hyperlink provided by the agency.</a>
Last Date in Agency List :	12/12/2019

## Source Description :

RCRAInfo is EPA's comprehensive information system that supports the Resource Conservation and Recovery Act (RCRA) of 1976 and the Hazardous and Solid Waste Amendments (HSWA) of 1984 through the tracking of events and activities related to facilities that generate, transport, and treat, store, or dispose of hazardous waste. RCRAInfo allows RCRA program staff to track the notification, permit, compliance, and corrective action activities required under RCRA. RCRAInfo also supports generation of the National Hazardous Waste Biennial Report. All generators and treatment, storage, and disposal facilities who handle hazardous waste are required to report to the EPA Administrator at least once every two years to support creation of the Biennial Report.

FRS Environmental Interest	
Source and System ID :	RCRAINFO - IDD073011793

## RCRA\_NONGEN

Facility Name :	IDAHO REGISTRATION SERVICE CO
Facility Address :	2230 W MAIN ST, BOISE, ID 83702
County :	ADA

Map Id: 5  
 Direction: W  
 Distance: 0.141 mi.  
 Actual: 744.800 ft.  
 Elevation: 0.508 mi. / 2680.102 ft.  
 Relative: Lower

**Site Name :** IDAHO REGISTRATION SERVICE CO  
 2230 W MAIN ST  
 BOISE, ID 83702  
**Database(s) :** [ALL SITES - ID, ECHO, FRS,  
 RCRA\_NONGEN, SHWS - ID] **(cont.)**

**Envirosite ID:** 414587248  
**EPA ID:** IDD073011793

## RCRA\_NONGEN (cont.)

Date Form Received by Agency : 09/13/1991  
 EPA ID : IDD073011793  
 Mailing Address : 2230 W MAIN ST, BOISE, ID 83702  
 Contact : UNKNOWN UNKNOWN  
 Contact Address : 2230 MAIN ST, BOISE, ID 83706  
 Contact Country : US  
 Contact Telephone : N/R  
 Contact Email : N/R  
 EPA Region : 10  
 Land Type : Other land type  
 Source Type : Notification  
 Classification : Not a generator, verified  
 Description : Not a generator, verified  
 Last Date in Agency List : 02/14/2020

## Owner/Operator Summary

Owner/Operator Name : UNKNOWN  
 Owner/Operator Address : UNKNOWN, UNKNOWN, ID 00000-0000  
 Owner/Operator Country : N/R  
 Owner/Operator Telephone : N/R  
 Owner/Operator Email : N/R  
 Owner/Operator Fax : N/R  
 Legal Status : Other  
 Owner/Operator Type : Owner  
 Owner/Operator Start Date : N/R  
 Owner/Operator End Date : N/R

## Handler Activities Summary

U.S. Importer of Hazardous Waste : N  
 Mixed Waste (Haz. and Radioactive) : N  
 Recycler of Hazardous Waste : N  
 Transporter of Hazardous Waste : N  
 Treater, Storer or Disposer of HW : N  
 Underground Injection Activity : N  
 On-site Burner Exemption : N  
 Furnace Exemption : N  
 Used Oil Fuel Burner : N  
 Used Oil Processor : N  
 Used Oil Refiner : N  
 Used Oil Fuel Marketer to Burner : N  
 Used Oil Specification Marketer : N  
 Used Oil Transfer Facility : N  
 Used Oil Transporter : N

## Notices of Violations Summary

Regulation Violated : N

## SHWS - ID

Facility Name : IDAHO REGISTRATION SERVICE CO

Map Id: 5  
 Direction: W  
 Distance: 0.141 mi.  
 Actual: 744.800 ft.  
 Elevation: 0.508 mi. / 2680.102 ft.  
 Relative: Lower

**Site Name :** IDAHO REGISTRATION SERVICE CO  
 2230 W MAIN ST  
 BOISE, ID 83702  
**Database(s) :** [ALL SITES - ID, ECHO, FRS,  
 RCRA\_NONGEN, SHWS - ID] **(cont.)**

**Envirosite ID:** 414587248  
**EPA ID:** IDD073011793

## SHWS - ID (cont.)

Facility Address :	2230 W MAIN ST, BOISE
County :	Ada
Reference ID :	3887
Box Number :	2011BAZ3229
Program :	RCRA Hazardous Waste Site
All Programs for Site :	RCRA Hazardous Waste Site
Covenant :	N/R
Latitude :	43.622093
Longitude :	-116.218191
Last Date in Agency List :	03/19/2020

Map Id: 6  
 Direction: SSW  
 Distance: 0.149 mi.  
 Actual: 784.129 ft.  
 Elevation: 0.508 mi. / 2680.63 ft.  
 Relative: Lower

**Site Name :** ALSCOTT PROPERTY  
 NE CORNER 17TH ST & FRONT ST  
 BOISE, ID  
**Database(s) :** [ALL SITES - ID]

**Envirosite ID:** 19860923  
**EPA ID:** N/R

## ALL SITES - ID

Facility Name :	ALSCOTT PROPERTY
Facility Address :	NE CORNER 17TH ST & FRONT ST, BOISE
County :	Ada
Reference ID :	5413
Box Number :	2011BAZ6644
Program :	General Remediation
All Programs for Site :	General Remediation
Covenant :	N/R
Latitude :	43.61965
Longitude :	-116.21536
Last Date in Agency List :	03/19/2020

Map Id: A7  
 Direction: SSE  
 Distance: 0.150 mi.  
 Actual: 792.583 ft.  
 Elevation: 0.508 mi. / 2682.274 ft.  
 Relative: Higher

**Site Name :** EYES OF THE WORLD  
 1576 W GROVE ST  
 BOISE, ID  
**Database(s) :** [ALL SITES - ID, BROWNFIELDS - ID,  
 SHWS - ID]

**Envirosite ID:** 19863001  
**EPA ID:** N/R

## ALL SITES - ID

Facility Name : EYES OF THE WORLD  
 Facility Address : 1576 W GROVE ST, BOISE  
 County : ADA  
  
 Reference ID : 3421  
 Box Number : 2011BAZ2084  
 Program : Multiple Programs  
 All Programs for Site : Brownfields, RCRA Hazardous Waste Site  
 Covenant : N/R  
 Latitude : 43.6197180  
 Longitude : -116.2130910  
 Last Date in Agency List : 03/19/2020

## BROWNFIELDS - ID

Facility Name : EYES OF THE WORLD  
 Facility Address : 1576 W GROVE ST, BOISE  
 County : ADA  
  
 Reference ID : 3421  
 Box Number : 2011BAZ2084  
 Program : Multiple Programs  
 All Programs for Site : Brownfields, RCRA Hazardous Waste Site  
 Covenant : N/R  
 Latitude : 43.6197180  
 Longitude : -116.2130910  
 Last Date in Agency List : 03/19/2020

## SHWS - ID

Facility Name : EYES OF THE WORLD  
 Facility Address : 1576 W GROVE ST, BOISE  
 County : ADA  
  
 Reference ID : 3421  
 Box Number : 2011BAZ2084  
 Program : Multiple Programs  
 All Programs for Site : Brownfields, RCRA Hazardous Waste Site  
 Covenant : N/R  
 Latitude : 43.6197180  
 Longitude : -116.2130910  
 Last Date in Agency List : 03/19/2020



Map Id: A8  
 Direction: SSE  
 Distance: 0.150 mi.  
 Actual: 792.583 ft.  
 Elevation: 0.508 mi. / 2682.274 ft.  
 Relative: Higher

**Site Name :** FORMER ECONOMY CLEANERS AND  
 LAUNDRY INC  
 1576 W GROVE ST  
 BOISE, ID 83702  
**Database(s) :** [ECHO, FRS, RCRA\_NONGEN]

**Envirosite ID:** 414586605  
**EPA ID:** IDR000203570

ECHO

Facility Name : FORMER ECONOMY CLEANERS AND LAUNDRY INC  
 Facility Address : 1576 W GROVE ST, BOISE, ID 83702  
 County : ADA

## Site Details

Last Inspection Date :	N/R
Registry ID :	110038904941
FIPS Code :	16001
EPA Region :	10
Inspection Count :	0
Last Inspection Days :	N/R
Informal Count :	0
Last Informal Action Date :	N/R
Formal Action Count :	0
Last Formal Action Date :	N/R
Total Penalties :	0
Penalty Count :	N/R
Last Penalty Date :	N/R
Last Penalty Amount :	N/R
QTRS IN NC :	0
Programs IN SNC :	0
Current Compliance Status :	No Violation Identified
Three-Year Compliance Status :	
Collection Method :	ADDRESS MATCHING-HOUSE NUMBER
Reference Point :	CENTER OF A FACILITY OR STATION
Accuracy Meters :	30
Derived Tribes :	N/R
Derived HUC :	17050114
Derived WBD :	170501140403
Derived STCTY FIPS :	16001
Derived Zip :	83702
Derived CD113 :	02
Derived CB2010 :	160010001003034
MYRTK Universe :	NNN
NPDES IDs :	N/R
CWA Permit Types :	N/R
CWA Compliance Tracking :	N/R
CWA NAICS :	N/R
CWA SICS :	N/R
CWA Inspection Count :	N/R
CWA Last Inspection Days :	N/R
CWA Informal Count :	N/R
CWA Formal Action Count :	N/R
CWA Last Formal Action Date :	N/R
CWA Penalties :	N/R
CWA Last Penalty Date :	N/R
CWA Last Penalty Amount :	N/R
CWA Quarters IN NC :	N/R
CWA Current Compliance Status :	N/R
CWA Current SNC Flag :	N
CWA 13 Quarters Compliance Status :	N/R
CWA 13 Quarters Effluent Exceedances:	N/R
CWA Three-Year QNCR Codes :	N/R
DFR URL :	<a href="#">Click here for hyperlink provided by the agency.</a>

Map Id: A8  
 Direction: SSE  
 Distance: 0.150 mi.  
 Actual: 792.583 ft.  
 Elevation: 0.508 mi. / 2682.274 ft.  
 Relative: Higher

**Site Name :** FORMER ECONOMY CLEANERS AND  
 LAUNDRY INC  
 1576 W GROVE ST  
 BOISE, ID 83702

**Database(s) :** [ECHO, FRS, RCRA\_NONGEN] **(cont.)**

**Envirosite ID:** 414586605  
**EPA ID:** IDR000203570

## ECHO (cont.)

Facility SIC :	N/R
Facility NAICS :	611699 45322 - All Other Miscellaneous Schools and Instruction. Gift, Novelty, and Souvenir Stores.
Facility Last Inspection EPA Date :	N/R
Facility Last Inspection State Date :	N/R
Facility Last Formal Act EPA Date :	N/R
Facility Last Formal Act State Date :	N/R
Facility Last Informal Act EPA Date :	N/R
Facility Last Informal Act State Date:	N/R
Facility Federal Agency :	N/R
TRI Reporter :	N/R
Facility Imp Water Flag :	N/R
Current SNC Flag :	N
Indian County Flag :	N
Federal Flag :	N/R
US Mexico Border Flag :	N/R
Chesapeake Bay Flag :	N/R
AIR Flag :	N
NPDES Flag :	N
SDWIS Flag :	N
RCRA Flag :	Y
TRI Flag :	N
GHG Flag :	N
Major Flag :	N/R
Active Flag :	N/R
NAA Flag :	Y
Latitude :	43.6195
Longitude :	-116.21335
Last Date in Agency List :	02/10/2020

## FRS

Facility Name :	FORMER ECONOMY CLEANERS AND LAUNDRY INC
Facility Address :	1576 W GROVE ST, BOISE, ID 83702
County :	ADA

Registry ID :	110038904941
FRS Facility URL :	<a href="#">Click here for hyperlink provided by the agency.</a>
Last Date in Agency List :	12/12/2019

## Source Description :

RCRAInfo is EPA's comprehensive information system that supports the Resource Conservation and Recovery Act (RCRA) of 1976 and the Hazardous and Solid Waste Amendments (HSWA) of 1984 through the tracking of events and activities related to facilities that generate, transport, and treat, store, or dispose of hazardous waste. RCRAInfo allows RCRA program staff to track the notification, permit, compliance, and corrective action activities required under RCRA. RCRAInfo also supports generation of the National Hazardous Waste Biennial Report. All generators and treatment, storage, and disposal facilities who handle hazardous waste are required to report to the EPA Administrator at least once every two years to support creation of the Biennial Report.

Map Id: A8  
Direction: SSE  
Distance: 0.150 mi.  
Actual: 792.583 ft.  
Elevation: 0.508 mi. / 2682.274 ft.  
Relative: Higher

**Site Name :** FORMER ECONOMY CLEANERS AND  
LAUNDRY INC  
1576 W GROVE ST  
BOISE, ID 83702  
**Database(s) :** [ECHO, FRS, RCRA\_NONGEN] **(cont.)**

**Envirosite ID:** 414586605  
**EPA ID:** IDR000203570

**FRS (cont.)**

FRS Environmental Interest  
Source and System ID :

RCRAINFO - IDR000203570

**RCRA\_NONGEN**

Facility Name : FORMER ECONOMY CLEANERS AND LAUNDRY INC  
Facility Address : 1576 W GROVE ST, BOISE, ID 83702  
County : ADA

Date Form Received by Agency : 12/23/2008  
EPA ID : IDR000203570  
Mailing Address : 1576 W GROVE ST, BOISE, ID 83702  
Contact : RON PHILLIPS  
Contact Address : 3380 AMERICANA TERRACE STE 201, BOISE, ID 83706  
Contact Country : US  
Contact Telephone : 208-389-1030  
Contact Email : RON.PHILLIPS@TETRATECH.COM  
EPA Region : 10  
Land Type : Private  
Source Type : Notification  
Classification : Not a generator, verified  
Description : Not a generator, verified  
Last Date in Agency List : 02/14/2020

**Owner/Operator Summary**

Owner/Operator Name : DAVE WAGERS  
Owner/Operator Address : 4028 DEL MONTE DR, BOISE, ID 83704  
Owner/Operator Country : US  
Owner/Operator Telephone : N/R  
Owner/Operator Email : N/R  
Owner/Operator Fax : N/R  
Legal Status : Private  
Owner/Operator Type : Operator  
Owner/Operator Start Date : 12/28/1994  
Owner/Operator End Date : N/R

Owner/Operator Name : DAVE WAGERS  
Owner/Operator Address : 4028 DEL MONTE DR, BOISE, ID 83704  
Owner/Operator Country : US  
Owner/Operator Telephone : N/R  
Owner/Operator Email : N/R  
Owner/Operator Fax : N/R  
Legal Status : Private  
Owner/Operator Type : Owner  
Owner/Operator Start Date : 12/28/1994  
Owner/Operator End Date : N/R

**Handler Activities Summary**

U.S. Importer of Hazardous Waste : N  
Mixed Waste (Haz. and Radioactive) : N

Map Id: A8  
 Direction: SSE  
 Distance: 0.150 mi.  
 Actual: 792.583 ft.  
 Elevation: 0.508 mi. / 2682.274 ft.  
 Relative: Higher

**Site Name :** FORMER ECONOMY CLEANERS AND  
 LAUNDRY INC  
 1576 W GROVE ST  
 BOISE, ID 83702

**Database(s) :** [ECHO, FRS, RCRA\_NONGEN] **(cont.)**

**EnviroSite ID:** 414586605  
**EPA ID:** IDR000203570

## RCRA\_NONGEN (cont.)

Recycler of Hazardous Waste :	N
Transporter of Hazardous Waste :	N
Treater, Storer or Disposer of HW :	N
Underground Injection Activity :	N
On-site Burner Exemption :	N
Furnace Exemption :	N
Used Oil Fuel Burner :	N
Used Oil Processor :	N
Used Oil Refiner :	N
Used Oil Fuel Marketer to Burner :	N
Used Oil Specification Marketer :	N
Used Oil Transfer Facility :	N
Used Oil Transporter :	N

## Historical Generators

Date Form Received by Agency :	11/12/2008
Facility Name :	FORMER ECONOMY CLEANERS AND LAUNDRY INC
Classification :	Large Quantity Generator

## Hazardous Waste Summary

Waste Code / Name :	D001 - IGNITABLE WASTE
---------------------	------------------------

## Notices of Violations Summary

Regulation Violated :	N
-----------------------	---

Map Id: A9  
 Direction: SSE  
 Distance: 0.152 mi.  
 Actual: 801.651 ft.  
 Elevation: 0.508 mi. / 2681.952 ft.  
 Relative: Lower

**Site Name :** IDAHO TRUST BANK  
 SE CORNER 16 ST & GROVE ST  
 BOISE, ID

**Database(s) :** [ALL SITES - ID]

**EnviroSite ID:** 19864117  
**EPA ID:** N/R

## ALL SITES - ID

Facility Name :	IDAHO TRUST BANK
Facility Address :	SE CORNER 16 ST & GROVE ST, BOISE
County :	Ada

Reference ID :	14374
Box Number :	2012BAZ436
Program :	General Remediation
All Programs for Site :	General Remediation
Covenant :	N/R
Latitude :	43.61945



Map Id: A9  
Direction: SSE  
Distance: 0.152 mi.  
Actual: 801.651 ft.  
Elevation: 0.508 mi. / 2681.952 ft.  
Relative: Lower

**Site Name :** IDAHO TRUST BANK  
SE CORNER 16 ST & GROVE ST  
BOISE, ID  
**Database(s) :** [ALL SITES - ID] (**cont.**)

**Envirosite ID:** 19864117  
**EPA ID:** N/R

ALL SITES - ID (**cont.**)

Longitude : -116.21364  
Last Date in Agency List : 03/19/2020

Map Id: A10  
Direction: SSE  
Distance: 0.152 mi.  
Actual: 802.682 ft.  
Elevation: 0.508 mi. / 2682.267 ft.  
Relative: Lower

**Site Name :** 1576 WEST GROVE  
1576 WEST GROVE  
BOISE, ID 83702  
**Database(s) :** [BROWNFIELDS-ACRES, FED  
BROWNFIELDS, FRS]

**Envirosite ID:** 16505958  
**EPA ID:** N/R

BROWNFIELDS-ACRES

Facility Name : 1576 West Grove  
Facility Address : 1576 West Grove, Boise, ID 83702  
County : N/R

Site Details

Property ID : 18924  
EPA FRS ID : N/R  
EPA FRS Site Name : N/R  
Alias Name : N/R  
Current Use : N/R  
Future Use : N/R  
GP Funding Type ID : Hazardous & Petroleum  
Property Size : .28  
Local Parcel Number : R10113007361

Former Use : The property was purchased by the current owner in 2001 from Richard and Betty Jordan. The Jordans owned the property since 1950 and operated the property as a warehouse. Three USTs were installed in the late 1940s with no record of removal. Richard and Betty Jordan owned the property from 1950 - 2001. They operated the property as a warehouse.

Ownership Entity ID : Private  
Current Owner : Wagners Properties LLP  
Photo Available : N/R  
Video Available : N/R  
Ownership Change : N  
Ownership Liability Factor : N  
Cleanup Required Flag : U  
Cleanup Required Date : N/R  
State Tribal Enroll ID Number : N/R  
State Tribal Enroll Date : N/R  
Property Not Enrolled Flag : N/R  
NFA Issue Date : N/R  
Info Devices : N/R  
Check Pilot Flag : N/R  
CERCLIS WastELAN Indicator : N/R

Map Id: A10  
 Direction: SSE  
 Distance: 0.152 mi.  
 Actual: 802.682 ft.  
 Elevation: 0.508 mi. / 2682.267 ft.  
 Relative: Lower

**Site Name :** 1576 WEST GROVE  
 1576 WEST GROVE  
 BOISE, ID 83702  
**Database(s) :** [BROWNFIELDS-ACRES, FED  
 BROWNFIELDS, FRS] **(cont.)**

**Envirosite ID:** 16505958  
**EPA ID:** N/R

BROWNFIELDS-ACRES **(cont.)**

RCRA Indicator :	N/R
BF Proj Number :	N/R
Mun Owned :	N/R
Approx Value :	N/R
Build Sqft :	N/R
Date of Form :	N/R
Add Date :	03/20/2006
Mod Date :	03/29/2010
Mod User :	VME
CERCLIS Flag :	N/R
RFR Flag :	N
RFR Date :	N/R
RFR Grant ID :	N/R
Multi Story Flag :	N/R
Institutional Control In Place Flag :	N/R
Institutional Control In Place Date :	N/R
Institutional Control Additional Info :	N/R
Institutional Control Required Flag :	U
Institutional Control Required Date :	N/R
Institutional Control Data Address :	N/R
Property Controls :	N/R
Govt Controls :	N/R
Permit Tools :	N/R
Eng. Control in Place :	N/R
Eng. Control in Place Date :	N/R
Eng. Control Additional Info :	N/R
Eng. Control Required Flag :	U
Eng. Control Flag Cover Tech :	N/R
Eng. Control Flag Immobilization :	N/R
Eng. Control Flag Barriers :	N/R
Eng. Control Flag Security :	N/R
Eng. Control Flag Other :	N/R
Eng. Control Other :	N/R
Eng. Control Data Address :	N/R
Cleanup Req Ukn Comment :	N/R
AWP Catalyst Y/N :	N/R
Lat/Long Override Flag :	N/R
Latitude Measure :	43.619719
Longitude Measure :	-116.213131
Src Map Scale Num :	1:1200
Ref Point ID :	102
Hcm Id :	N/R
Datum Code ID :	3
Horiz Accuracy Measure :	N/R
Last Date in Agency List :	02/12/2020

## Contaminants Summary

Contaminant :	VOCs
Contaminant Found :	Y
Contaminant Cleaned Up :	N/R
Other Description :	N/R
Other Cleaned Up :	N/R

Map Id: A10  
 Direction: SSE  
 Distance: 0.152 mi.  
 Actual: 802.682 ft.  
 Elevation: 0.508 mi. / 2682.267 ft.  
 Relative: Lower

**Site Name :** 1576 WEST GROVE  
 1576 WEST GROVE  
 BOISE, ID 83702  
**Database(s) :** [BROWNFIELDS-ACRES, FED  
 BROWNFIELDS, FRS] **(cont.)**

**Envirosite ID:** 16505958  
**EPA ID:** N/R

## BROWNFIELDS-ACRES (cont.)

### Affected Media

Media Affected :

Soil

## FED BROWNFIELDS

Facility Name :  
 Facility Address :

1576 West Grove  
 1576 West Grove, Boise, ID 83702

### Site Details

ACRES Property ID : 18924  
 Cooperative Agreement Number : 96044101  
 Type of Brownfields Grant : Assessment  
 Type of Funding : Hazardous & Petroleum  
 Grant Recipient Name : Capital City Development Corporation  
 IC Data Address : N/R  
 Redevelopment Completion Date : N/R  
 Property Size (acres) : .28  
 Local Property Number(s) : R10113007361  
 Ownership Entity : Private  
 Current Owner : Wagners Properties LLP  
 Did Ownership Change : N  
 SLLP fact into the ownership : N  
 Latitude : 43.619719  
 Longitude : -116.213131  
 Horizontal Collection Method : N/R  
 Source Map Scale : 1:1200  
 Reference Point : Center of a Facility or Station  
 Horizontal Reference Datum : World Geodetic System of 1984

### Description/History :

The property was purchased by the current owner in 2001 from Richard and Betty Jordan. The Jordans owned the property since 1950 and operated the property as a warehouse. Three USTs were installed in the late 1940s with no record of removal. Richard and Betty Jordan owned the property from 1950 - 2001. They operated the property as a warehouse.

### Last Date in Agency List :

03/10/2020

ACRES Property ID : 18924  
 Cooperative Agreement Number : 97093201  
 Type of Brownfields Grant : Assessment  
 Type of Funding : Hazardous & Petroleum  
 Grant Recipient Name : Capital City Development Corporation  
 IC Data Address : N/R  
 Redevelopment Completion Date : N/R  
 Property Size (acres) : .28  
 Local Property Number(s) : R10113007361  
 Ownership Entity : Private  
 Current Owner : Wagners Properties LLP  
 Did Ownership Change : N  
 SLLP fact into the ownership : N  
 Latitude : 43.619719  
 Longitude : -116.213131

Map Id: A10  
 Direction: SSE  
 Distance: 0.152 mi.  
 Actual: 802.682 ft.  
 Elevation: 0.508 mi. / 2682.267 ft.  
 Relative: Lower

**Site Name :** 1576 WEST GROVE  
 1576 WEST GROVE  
 BOISE, ID 83702  
**Database(s) :** [BROWNFIELDS-ACRES, FED  
 BROWNFIELDS, FRS] **(cont.)**

**Envirosite ID:** 16505958  
**EPA ID:** N/R

#### FED BROWNFIELDS **(cont.)**

Horizontal Collection Method : N/R  
 Source Map Scale : 1:1200  
 Reference Point : Center of a Facility or Station  
 Horizontal Reference Datum : World Geodetic System of 1984

Description/History : The property was purchased by the current owner in 2001 from Richard and Betty Jordan. The Jordans owned the property since 1950 and operated the property as a warehouse. Three USTs were installed in the late 1940s with no record of removal. Richard and Betty Jordan owned the property from 1950 - 2001. They operated the property as a warehouse.

Last Date in Agency List : 03/10/2020

#### Additional Details

Past Use: Greenspace (acres) : N/R  
 Past Use: Residential (acres) : N/R  
 Past Use: Commercial (acres) : N/R  
 Past Use: Industrial (acres) : N/R  
 Past Use: Multistory (acres) : N/R  
 Cleanup Required : U  
 Contaminants Found: Controlled Substances: N/R  
 Contaminants Found: Petroleum : N/R  
 Contaminants Found: Asbestos : N/R  
 Contaminants Found: Lead : N/R  
 Contaminants Found: PAHs : N/R  
 Contaminants Found: PCBs : N/R  
 Contaminants Found: VOCs : Y  
 Contaminants Found: Selenium : N/R  
 Contaminants Found: Iron : N/R  
 Contaminants Found: Arsenic : N/R  
 Contaminants Found: Cadmium : N/R  
 Contaminants Found: Chromium : N/R  
 Contaminants Found: Copper : N/R  
 Contaminants Found: Mercury : N/R  
 Contaminants Found: Nickel : N/R  
 Contaminants Found: Pesticides : N/R  
 Contaminants Found: SVOCs : N/R  
 Contaminants Found: Other Metals : N/R  
 Contaminants Found: Other : N/R  
 Contaminants Found: Other (Descr) : N/R  
 Contaminants Found: Unknown : N/R  
 Contaminants Found: None : N/R  
 Contaminants Cleaned Up: Controlled Substances: N/R  
 Contaminants Cleaned Up: Petroleum : N/R  
 Contaminants Cleaned Up: Asbestos : N/R  
 Contaminants Cleaned Up: Lead : N/R  
 Contaminants Cleaned Up: PAHs : N/R  
 Contaminants Cleaned Up: PCBs : N/R  
 Contaminants Cleaned Up: VOCs : N/R  
 Contaminants Cleaned Up: Selenium : N/R  
 Contaminants Cleaned Up: Iron : N/R



Map Id: A10  
 Direction: SSE  
 Distance: 0.152 mi.  
 Actual: 802.682 ft.  
 Elevation: 0.508 mi. / 2682.267 ft.  
 Relative: Lower

**Site Name :** 1576 WEST GROVE  
 1576 WEST GROVE  
 BOISE, ID 83702  
**Database(s) :** [BROWNFIELDS-ACRES, FED  
 BROWNFIELDS, FRS] **(cont.)**

**EnviroSite ID:** 16505958  
**EPA ID:** N/R

## FED BROWNFIELDS (cont.)

Contaminants Cleaned Up: Arsenic :	N/R
Contaminants Cleaned Up: Cadmium :	N/R
Contaminants Cleaned Up: Chromium :	N/R
Contaminants Cleaned Up: Copper :	N/R
Contaminants Cleaned Up: Mercury :	N/R
Contaminants Cleaned Up: Nickel :	N/R
Contaminants Cleaned Up: Pesticides :	N/R
Contaminants Cleaned Up: SVOCs :	N/R
Contaminants Cleaned Up: Other Metals:	N/R
Contaminants Cleaned Up: Other :	N/R
Contaminants Cleaned Up: Other	
(Descr):	N/R
Contaminants Cleaned Up: Unknown :	N/R
Contaminants Cleaned Up: None :	N/R
Media Affected: Air :	N/R
Media Affected: Sediments :	N/R
Media Affected: Soil :	Y
Media Affected: Drinking Water :	N/R
Media Affected: Ground Water :	N/R
Media Affected: Surface Water :	N/R
Media Affected: Bldg Materials :	N/R
Media Affected: Indoor Air :	N/R
Media Affected: Unknown :	N/R
Media Cleaned Up: Air :	N/R
Media Cleaned Up: Sediments :	N/R
Media Cleaned Up: Soil :	N/R
Media Cleaned Up: Drinking Water :	N/R
Media Cleaned Up: Ground Water :	N/R
Media Cleaned Up: Surface Water :	N/R
Media Cleaned Up: Bldg Materials :	N/R
Media Cleaned Up: Indoor Air :	N/R
Media Cleaned Up: Unknown :	N/R
ST/Tribal Prg ID Number :	N/R
Further Action/Cleanup :	N/R
Enrollment ST/Tribal Prg :	N/R
Institutional Ctrl (ICs) Req? :	U
IC Category: Proprietary Controls :	N/R
IC Category: Informational Devices :	N/R
IC Category: Governmental Controls :	N/R
IC Category: Enforcement/Permit Tools:	N/R
ICs in Place? :	N/R
Date ICs in Place :	N/R
Cleanup Start Date :	N/R
Cleanup Completion Date :	N/R
Redevelopment Start Date :	N/R
Future Use: Greenspace :	N/R
Future Use: Residential :	N/R
Future Use: Commercial :	N/R
Future Use: Industrial :	N/R
Future Use: Multistory (acres) :	N/R
Number of Cleanup and Redev Jobs :	N/R
Acreage and Greenspace Created :	N/R
Photographs are Available :	N/R
Video is Available :	N/R

Map Id: A10  
Direction: SSE  
Distance: 0.152 mi.  
Actual: 802.682 ft.  
Elevation: 0.508 mi. / 2682.267 ft.  
Relative: Lower

**Site Name :** 1576 WEST GROVE  
1576 WEST GROVE  
BOISE, ID 83702  
**Database(s) :** [BROWNFIELDS-ACRES, FED  
BROWNFIELDS, FRS] (**cont.**)

**Envirosite ID:** 16505958  
**EPA ID:** N/R

**FED BROWNFIELDS (cont.)**

## Assessment Details

Accomplishment Counted : N  
Assessment Phase : Phase I Environmental Assessment  
Assessment Start Date : 10/11/2007  
Assessment Completion Date : 10/11/2007  
Amount of Assessment Funding : 2740  
Source of Assessment Funding : N/R  
Entity Providing Assessment Funds : US EPA - Brownfields Assessment Cooperative Agreement  
Source of Cleanup Funding : N/R  
Entity Providing Cleanup Funds : N/R  
Amount of Cleanup Funding : N/R  
Source of Redevelopment Funding : N/R  
Entity Prvding Redevelopment Funds : N/R  
Amount of Redevelopment Funding : N/R

Accomplishment Counted : N  
Assessment Phase : Phase II Environmental Assessment  
Assessment Start Date : 12/19/2008  
Assessment Completion Date : 12/19/2008  
Amount of Assessment Funding : 39900  
Source of Assessment Funding : N/R  
Entity Providing Assessment Funds : US EPA - Brownfields Assessment Cooperative Agreement  
Source of Cleanup Funding : N/R  
Entity Providing Cleanup Funds : N/R  
Amount of Cleanup Funding : N/R  
Source of Redevelopment Funding : N/R  
Entity Prvding Redevelopment Funds : N/R  
Amount of Redevelopment Funding : N/R

Accomplishment Counted : Y  
Assessment Phase : Phase I Environmental Assessment  
Assessment Start Date : 09/28/2007  
Assessment Completion Date : 09/28/2007  
Amount of Assessment Funding : 2900  
Source of Assessment Funding : N/R  
Entity Providing Assessment Funds : US EPA - Brownfields Assessment Cooperative Agreement  
Source of Cleanup Funding : N/R  
Entity Providing Cleanup Funds : N/R  
Amount of Cleanup Funding : N/R  
Source of Redevelopment Funding : N/R  
Entity Prvding Redevelopment Funds : N/R  
Amount of Redevelopment Funding : N/R

**FRS**

Facility Name : 1576 WEST GROVE  
Facility Address : 1576 WEST GROVE, BOISE, ID 83702  
County : ADA

Registry ID : 110038702776  
FRS Facility URL : [Click here for hyperlink provided by the agency.](#)  
Last Date in Agency List : 12/12/2019

Map Id: A10  
 Direction: SSE  
 Distance: 0.152 mi.  
 Actual: 802.682 ft.  
 Elevation: 0.508 mi. / 2682.267 ft.  
 Relative: Lower

**Site Name :** 1576 WEST GROVE  
 1576 WEST GROVE  
 BOISE, ID 83702  
**Database(s) :** [BROWNFIELDS-ACRES, FED  
 BROWNFIELDS, FRS] **(cont.)**

**EnviroSite ID:** 16505958  
**EPA ID:** N/R

## FRS (cont.)

### Source Description :

ACRES stores information reported by EPA Brownfields grant recipients on brownfields properties assessed or cleaned up with grant funding as well as information on Targeted Brownfields Assessments performed by EPA Regions.

FRS Environmental Interest  
 Source and System ID :

ACRES - 18924

Map Id: A11  
 Direction: SSE  
 Distance: 0.173 mi.  
 Actual: 914.491 ft.  
 Elevation: 0.508 mi. / 2682.612 ft.  
 Relative: Higher

**Site Name :** DEAN'S GOODYEAR TIRE CENTER  
 1515 GROVE ST  
 BOISE, ID 83706  
**Database(s) :** [FA - ID, UST - ID]

**EnviroSite ID:** 11209126  
**EPA ID:** N/R

## FA - ID

Facility Name : DEAN'S GOODYEAR TIRE CENTER  
 Facility Address : 1515 GROVE ST, BOISE, 83706

### Site Details

Date Certified : N/R  
 Facility ID : 3-010081  
 Facility Type : Not Listed  
 Facility Status : Closure  
 Facility Phone : N/R  
 Within 1000 Feet of a Drinking Water Source: Yes  
 Latitude : 43.61931  
 Longitude : -116.21322  
 Last Date in Agency List : 02/15/2016

Financial Responsibility  
 Expiration Date :  
 Type :

N/R  
 N/R

## UST - ID

Facility Name : DEAN'S GOODYEAR TIRE CENTER  
 Facility Address : 1515 GROVE ST, BOISE, 83706

Facility ID : 3-010081  
 Facility Type : Not Listed

Map Id: A11  
Direction: SSE  
Distance: 0.173 mi.  
Actual: 914.491 ft.  
Elevation: 0.508 mi. / 2682.612 ft.  
Relative: Higher

**Site Name :** DEAN'S GOODYEAR TIRE CENTER  
1515 GROVE ST  
BOISE, ID 83706

**Database(s) :** [FA - ID, UST - ID] (**cont.**)

**Envirosite ID:** 11209126  
**EPA ID:** N/R

UST - ID (**cont.**)

Facility Status :	Closure
Facility Phone :	N/R
Date Certified :	N/R
Last Inspection Date :	N/R
Edited by :	dgray
Owner Name :	PAT WHITE
Within 1000 feet of a Drinking Water Source? :	Yes
Facility Latitude :	43.61931
Facility Longitude :	-116.21322
Last Date in Agency List :	04/02/2020

Contact Details

Start Date :	01/01/2010
End Date :	N/R
Trained Date :	N/R
Contact Name :	PAT WHITE
Contact Type :	Owner

Start Date :	04/16/1992
End Date :	N/R
Trained Date :	N/R
Contact Name :	RICHARD HAMIAH
Contact Type :	Other

Financial Responsibility

Expiration Date :	N/R
Type :	N/R

Tank Details

Tank Number :	3-010081*1
Tank Material :	Asphalt Coated or Bare Steel
Date Installed :	01/01/1966
Capacity :	1000
Status :	Permanently Out of Use
Substance :	Not Listed
CAS Number/CERCLA Name :	N/R
Compartment :	No
Manifolded :	No
Secondary Tank Options :	None
Has Tank been Repaired :	No
Emergency Generator :	No
Sump Containment :	N/R
Tank Notes :	REMOVED PER EPAUST 1-14-99NO CLOSURE DATE WAS GIVEN SO SURVEY DATE WAS USED

Tank Number :	3-010081*2
Tank Material :	Asphalt Coated or Bare Steel
Date Installed :	12/22/1988



Map Id: A11  
 Direction: SSE  
 Distance: 0.173 mi.  
 Actual: 914.491 ft.  
 Elevation: 0.508 mi. / 2682.612 ft.  
 Relative: Higher

**Site Name :** DEAN'S GOODYEAR TIRE CENTER  
 1515 GROVE ST  
 BOISE, ID 83706

**Database(s) :** [FA - ID, UST - ID] **(cont.)**

**EnviroSite ID:** 11209126  
**EPA ID:** N/R

## UST - ID **(cont.)**

Capacity : 500  
 Status : Permanently Out of Use  
 Substance : Used Oil  
 CAS Number/CERCLA Name : N/R  
 Compartment : No  
 Manifolder : No  
 Secondary Tank Options : None  
 Has Tank been Repaired : No  
 Emergency Generator : No  
 Sump Containment : N/R  
 Tank Notes : N/R

## Pipe Details

Date Installed : N/R  
 Start Date : N/R  
 End Date : N/R  
 Status : N/R  
 Pipe Type : N/R  
 Pipe Material : N/R  
 Description : N/R  
 Construction : N/R  
 Construction Details : N/R  
 Flex Connector/Fittings CP Types : N/R  
 Comments : N/R

## Dispenser Connection

Dispenser : N/R

## Tank Connection

Tank : N/R

## Dispensers

Start Date : N/R  
 End Date : N/R  
 Sump Containment : N/R  
 Flex Connector CP Type : N/R  
 Local Description : N/R

## Inspection List

Inspection Date : N/R  
 Inspector : N/R  
 Prevention : N/R  
 Detection : N/R  
 Total : N/R

Map Id: A11  
 Direction: SSE  
 Distance: 0.173 mi.  
 Actual: 914.491 ft.  
 Elevation: 0.508 mi. / 2682.612 ft.  
 Relative: Higher

**Site Name :** DEAN'S GOODYEAR TIRE CENTER  
 1515 GROVE ST  
 BOISE, ID 83706

**Database(s) :** [FA - ID, UST - ID] **(cont.)**

**Envirosite ID:** 11209126  
**EPA ID:** N/R

## UST - ID **(cont.)**

### LUST Events

LUST ID : N/R  
 Confirmed Release Date : N/R  
 Cleanup Complete Date : N/R  
 Enforcement Effective Date : N/R  
 Enforcement Termination Date : N/R  
 EC : N/R

Map Id: B12  
 Direction: S  
 Distance: 0.175 mi.  
 Actual: 925.380 ft.  
 Elevation: 0.508 mi. / 2681.618 ft.  
 Relative: Lower

**Site Name :** BOISE FIRE STATION #5  
 212 S 16TH ST  
 BOISE, ID 83702

**Database(s) :** [FA - ID, UST - ID]

**Envirosite ID:** 11209188  
**EPA ID:** N/R

## FA - ID

Facility Name : BOISE FIRE STATION #5  
 Facility Address : 212 S 16TH ST, BOISE, 83702

### Site Details

Date Certified : 11/27/1991  
 Facility ID : 3-010029  
 Facility Type : Local Government  
 Facility Status : Closure  
 Facility Phone : N/R  
 Within 1000 Feet of a Drinking Water Source: Yes  
 Latitude : 43.618923  
 Longitude : -116.213898  
 Last Date in Agency List : 01/08/2020

### Financial Responsibility

Expiration Date : 11/27/1991  
 Type : Self-Insured

## UST - ID

Facility Name : BOISE FIRE STATION #5  
 Facility Address : 212 S 16TH ST, BOISE, 83702

Facility ID : 3-010029  
 Facility Type : Local Government  
 Facility Status : Closure  
 Facility Phone : N/R  
 Date Certified : 11/27/1991  
 Last Inspection Date : N/R

Map Id: B12  
 Direction: S  
 Distance: 0.175 mi.  
 Actual: 925.380 ft.  
 Elevation: 0.508 mi. / 2681.618 ft.  
 Relative: Lower

**Site Name :** BOISE FIRE STATION #5  
 212 S 16TH ST  
 BOISE, ID 83702  
**Database(s) :** [FA - ID, UST - ID] (**cont.**)

**EnviroSite ID:** 11209188  
**EPA ID:** N/R

## UST - ID (**cont.**)

Edited by : klowder  
 Owner Name : BOISE CITY-PUBLIC WORKS DEPT  
 Within 1000 feet of a Drinking Water  
 Source?: Yes  
 Facility Latitude : 43.618923  
 Facility Longitude : -116.213898  
 Last Date in Agency List : 04/02/2020

## Contact Details

Start Date : 11/27/1991  
 End Date : N/R  
 Trained Date : N/R  
 Contact Name : BOISE CITY-PUBLIC WORKS DEPT  
 Contact Type : Owner

Start Date : 11/27/1991  
 End Date : N/R  
 Trained Date : N/R  
 Contact Name : Cathy Chertudi  
 Contact Type : Other

## Financial Responsibility

Expiration Date : 11/27/1991  
 Type : Self-Insured

## Tank Details

Tank Number : 3-010029\*1  
 Tank Material : Asphalt Coated or Bare Steel  
 Date Installed : 12/22/1988  
 Capacity : 1500  
 Status : Permanently Out of Use  
 Substance : Diesel  
 CAS Number/CERCLA Name : N/R  
 Compartment : No  
 Manifolded : No  
 Secondary Tank Options : None  
 Has Tank been Repaired : No  
 Emergency Generator : No  
 Sump Containment : N/R  
 Tank Notes : N/R

## Pipe Details

Date Installed : N/R  
 Start Date : N/R  
 End Date : N/R  
 Status : N/R  
 Pipe Type : N/R  
 Pipe Material : N/R

Map Id: B12  
 Direction: S  
 Distance: 0.175 mi.  
 Actual: 925.380 ft.  
 Elevation: 0.508 mi. / 2681.618 ft.  
 Relative: Lower

**Site Name :** BOISE FIRE STATION #5  
 212 S 16TH ST  
 BOISE, ID 83702  
**Database(s) :** [FA - ID, UST - ID] **(cont.)**

**Envirosite ID:** 11209188  
**EPA ID:** N/R

## UST - ID **(cont.)**

Description : N/R  
 Construction : N/R  
 Construction Details : N/R  
 Flex Connector/Fittings CP Types : N/R  
 Comments : N/R

Dispenser Connection  
 Dispenser : N/R

Tank Connection  
 Tank : N/R

Dispensers  
 Start Date : N/R  
 End Date : N/R  
 Sump Containment : N/R  
 Flex Connector CP Type : N/R  
 Local Description : N/R

Inspection List  
 Inspection Date : N/R  
 Inspector : N/R  
 Prevention : N/R  
 Detection : N/R  
 Total : N/R

LUST Events  
 LUST ID : N/R  
 Confirmed Release Date : N/R  
 Cleanup Complete Date : N/R  
 Enforcement Effective Date : N/R  
 Enforcement Termination Date : N/R  
 EC : N/R



Map Id: B13  
 Direction: S  
 Distance: 0.177 mi.  
 Actual: 932.959 ft.  
 Elevation: 0.508 mi. / 2681.119 ft.  
 Relative: Lower

**Site Name :** FRONT STREET STATION #22  
 1600 FRONT  
 BOISE, ID 83702  
**Database(s) :** [FA - ID, LUST - ID, UST - ID]

**Envirosite ID:** 11209137  
**EPA ID:** N/R

## FA - ID

Facility Name : FRONT STREET STATION #22  
 Facility Address : 1600 FRONT, BOISE, 83702

### Site Details

Date Certified : 10/24/1991  
 Facility ID : 3-010044  
 Facility Type : Gas Station  
 Facility Status : Closure  
 Facility Phone : N/R  
 Within 1000 Feet of a Drinking Water Source: Yes  
 Latitude : 43.6192  
 Longitude : -116.2144  
 Last Date in Agency List : 01/08/2020

### Financial Responsibility

Expiration Date : 10/24/1991  
 Type : State Fund

## LUST - ID

Facility Name : FRONT STREET STATION #22  
 Facility Address : 1600 FRONT, BOISE, 83702

### Site Details

Release Date : 03/19/1997  
 Cleanup Date : 09/11/2001  
 LUST ID : 7  
 Facility ID : 3-010044  
 Status : Site Cleanup Completed  
 Cleanup Method : N/R  
 Last Date in Agency List : 04/08/2020

## UST - ID

Facility Name : FRONT STREET STATION #22  
 Facility Address : 1600 FRONT, BOISE, 83702

Facility ID : 3-010044  
 Facility Type : Gas Station  
 Facility Status : Closure  
 Facility Phone : N/R  
 Date Certified : 10/24/1991  
 Last Inspection Date : N/R  
 Edited by : klowder  
 Owner Name : Stinker Stores  
 Within 1000 feet of a Drinking Water Source?: Yes  
 Facility Latitude : 43.6192  
 Facility Longitude : -116.2144

Map Id: B13  
 Direction: S  
 Distance: 0.177 mi.  
 Actual: 932.959 ft.  
 Elevation: 0.508 mi. / 2681.119 ft.  
 Relative: Lower

**Site Name :** FRONT STREET STATION #22  
 1600 FRONT  
 BOISE, ID 83702  
**Database(s) :** [FA - ID, LUST - ID, UST - ID] **(cont.)**

**EnviroSite ID:** 11209137  
**EPA ID:** N/R

## UST - ID **(cont.)**

Last Date in Agency List : 04/02/2020

### Contact Details

Start Date : 10/24/1991  
 End Date : N/R  
 Trained Date : N/R  
 Contact Name : KENT JOHNSON  
 Contact Type : Other

Start Date : 10/24/1991  
 End Date : N/R  
 Trained Date : N/R  
 Contact Name : Stinker Stores  
 Contact Type : Owner

### Financial Responsibility

Expiration Date : 10/24/1991  
 Type : State Fund

### Tank Details

Tank Number : 3-010044\*1  
 Tank Material : Asphalt Coated or Bare Steel  
 Date Installed : 01/01/1966  
 Capacity : 4000  
 Status : Permanently Out of Use  
 Substance : Gasohol  
 CAS Number/CERCLA Name : N/R  
 Compartment : No  
 Manifolder : No  
 Secondary Tank Options : None  
 Has Tank been Repaired : No  
 Emergency Generator : No  
 Sump Containment : N/R  
 Tank Notes : AMENDED PER EPAUST 2-4-98

Tank Number : 3-010044\*2  
 Tank Material : Asphalt Coated or Bare Steel  
 Date Installed : 01/01/1966  
 Capacity : 4000  
 Status : Permanently Out of Use  
 Substance : Gasohol  
 CAS Number/CERCLA Name : N/R  
 Compartment : No  
 Manifolder : No  
 Secondary Tank Options : None  
 Has Tank been Repaired : No  
 Emergency Generator : No  
 Sump Containment : N/R

Map Id: B13  
Direction: S  
Distance: 0.177 mi.  
Actual: 932.959 ft.  
Elevation: 0.508 mi. / 2681.119 ft.  
Relative: Lower

**Site Name :** FRONT STREET STATION #22  
1600 FRONT  
BOISE, ID 83702  
**Database(s) :** [FA - ID, LUST - ID, UST - ID] (**cont.**)

**Envirosite ID:** 11209137  
**EPA ID:** N/R

UST - ID (**cont.**)

Tank Notes : AMENDED PER EPAUST 3-17-98. TANK REMOVED WHEN FOREST SERVICE TOOK OVER THE PROPERTY.

Tank Number : 3-010044\*3  
Tank Material : Asphalt Coated or Bare Steel  
Date Installed : 01/01/1966  
Capacity : 4000  
Status : Permanently Out of Use  
Substance : Gasohol  
CAS Number/CERCLA Name : N/R  
Compartment : No  
Manifolded : No  
Secondary Tank Options : None  
Has Tank been Repaired : No  
Emergency Generator : No  
Sump Containment : N/R  
Tank Notes : N/R

Tank Number : 3-010044\*4  
Tank Material : Asphalt Coated or Bare Steel  
Date Installed : 01/01/1966  
Capacity : 5000  
Status : Permanently Out of Use  
Substance : Gasohol  
CAS Number/CERCLA Name : N/R  
Compartment : No  
Manifolded : No  
Secondary Tank Options : None  
Has Tank been Repaired : No  
Emergency Generator : No  
Sump Containment : N/R  
Tank Notes : N/R

Tank Number : 3-010044\*5  
Tank Material : Asphalt Coated or Bare Steel  
Date Installed : 01/01/1966  
Capacity : 5000  
Status : Permanently Out of Use  
Substance : Gasohol  
CAS Number/CERCLA Name : N/R  
Compartment : No  
Manifolded : No  
Secondary Tank Options : None  
Has Tank been Repaired : No  
Emergency Generator : No  
Sump Containment : N/R  
Tank Notes : N/R

Tank Number : 3-010044\*6  
Tank Material : Asphalt Coated or Bare Steel  
Date Installed : 01/01/1966  
Capacity : 5000  
Status : Permanently Out of Use

Map Id: B13  
Direction: S  
Distance: 0.177 mi.  
Actual: 932.959 ft.  
Elevation: 0.508 mi. / 2681.119 ft.  
Relative: Lower

**Site Name :** FRONT STREET STATION #22  
1600 FRONT  
BOISE, ID 83702  
**Database(s) :** [FA - ID, LUST - ID, UST - ID] **(cont.)**

**EnviroSite ID:** 11209137  
**EPA ID:** N/R

**UST - ID (cont.)**

Substance : Gasohol  
CAS Number/CERCLA Name : N/R  
Compartment : No  
Manifolded : No  
Secondary Tank Options : None  
Has Tank been Repaired : No  
Emergency Generator : No  
Sump Containment : N/R  
Tank Notes : AMENDED PER EPAUST 3-17-98

Tank Number : 3-010044\*7  
Tank Material : Asphalt Coated or Bare Steel  
Date Installed : 01/01/1966  
Capacity : 2500  
Status : Permanently Out of Use  
Substance : Gasohol  
CAS Number/CERCLA Name : N/R  
Compartment : No  
Manifolded : No  
Secondary Tank Options : None  
Has Tank been Repaired : No  
Emergency Generator : No  
Sump Containment : N/R  
Tank Notes : AMENDED PER EPAUST 3-4-98

**Pipe Details**

Date Installed : N/R  
Start Date : N/R  
End Date : N/R  
Status : N/R  
Pipe Type : N/R  
Pipe Material : N/R  
Description : N/R  
Construction : N/R  
Construction Details : N/R  
Flex Connector/Fittings CP Types : N/R  
Comments : N/R

**Dispenser Connection**

Dispenser : N/R

**Tank Connection**

Tank : N/R

**Dispensers**

Start Date : N/R  
End Date : N/R  
Sump Containment : N/R

Map Id: B13  
 Direction: S  
 Distance: 0.177 mi.  
 Actual: 932.959 ft.  
 Elevation: 0.508 mi. / 2681.119 ft.  
 Relative: Lower

**Site Name :** FRONT STREET STATION #22  
 1600 FRONT  
 BOISE, ID 83702  
**Database(s) :** [FA - ID, LUST - ID, UST - ID] **(cont.)**

**EnviroSite ID:** 11209137  
**EPA ID:** N/R

## UST - ID (cont.)

Flex Connector CP Type : N/R  
 Local Description : N/R

## Inspection List

Inspection Date : N/R  
 Inspector : N/R  
 Prevention : N/R  
 Detection : N/R  
 Total : N/R

## LUST Events

LUST ID : 7  
 Confirmed Release Date : 03/19/1997  
 Cleanup Complete Date : 09/11/2001  
 Enforcement Effective Date : N/R  
 Enforcement Termination Date : N/R  
 EC : No

Map Id: B14  
 Direction: S  
 Distance: 0.177 mi.  
 Actual: 932.959 ft.  
 Elevation: 0.508 mi. / 2681.119 ft.  
 Relative: Lower

**Site Name :** FRONT ST STATION NO 22  
 1600 FRONT  
 BOISE, ID  
**Database(s) :** [ALL SITES - ID]

**EnviroSite ID:** 19863290  
**EPA ID:** N/R

## ALL SITES - ID

Facility Name : FRONT ST STATION NO 22  
 Facility Address : 1600 FRONT, BOISE  
 County : Ada  
 Reference ID : 6432  
 Box Number : 2011BAZ2324  
 Program : Leaking Underground Storage Tanks  
 All Programs for Site : Leaking Underground Storage Tanks, Underground Storage Tanks  
 Covenant : N/R  
 Latitude : 43.6192  
 Longitude : -116.2144  
 Last Date in Agency List : 03/19/2020



Map Id: B15  
 Direction: S  
 Distance: 0.177 mi.  
 Actual: 936.277 ft.  
 Elevation: 0.508 mi. / 2681.618 ft.  
 Relative: Lower

**Site Name :** BOISE FIRE STATION NO 5  
 212 S 16TH ST  
 BOISE, ID  
**Database(s) :** [ALL SITES - ID]

**Envirosite ID:** 19861510  
**EPA ID:** N/R

## ALL SITES - ID

Facility Name : BOISE FIRE STATION NO 5  
 Facility Address : 212 S 16TH ST, BOISE  
 County : Ada  
  
 Reference ID : 5976  
 Box Number : 2011BAZ763  
 Program : Underground Storage Tanks  
 All Programs for Site : Underground Storage Tanks  
 Covenant : N/R  
 Latitude : 43.618923  
 Longitude : -116.213898  
 Last Date in Agency List : 03/19/2020

Map Id: A16  
 Direction: SSE  
 Distance: 0.185 mi.  
 Actual: 976.206 ft.  
 Elevation: 0.508 mi. / 2682.599 ft.  
 Relative: Higher

**Site Name :** DEANS GOODYEAR TIRE CENTER  
 1515 GROVE ST  
 BOISE, ID  
**Database(s) :** [ALL SITES - ID]

**Envirosite ID:** 19862617  
**EPA ID:** N/R

## ALL SITES - ID

Facility Name : DEANS GOODYEAR TIRE CENTER  
 Facility Address : 1515 GROVE ST, BOISE  
 County : Ada  
  
 Reference ID : 8360  
 Box Number : 2011BAZ1747  
 Program : Underground Storage Tanks  
 All Programs for Site : Underground Storage Tanks  
 Covenant : N/R  
 Latitude : 43.61931  
 Longitude : -116.21322  
 Last Date in Agency List : 03/19/2020

Map Id: B17  
 Direction: S  
 Distance: 0.185 mi.  
 Actual: 977.295 ft.  
 Elevation: 0.508 mi. / 2681.332 ft.  
 Relative: Lower

**Site Name :** MCGUFFIN FUEL & FEED  
 1601 FRONT ST  
 BOISE, ID 83702  
**Database(s) :** [ALL SITES - ID, FA - ID, LUST - ID, UST - ID]

**EnviroSite ID:** 11209139  
**EPA ID:** N/R

## ALL SITES - ID

Facility Name : MCGUFFIN FUEL & FEED  
 Facility Address : 1601 FRONT ST, BOISE  
 County : Ada  
 Reference ID : 9143  
 Box Number : 2011BAZ4342  
 Program : Leaking Underground Storage Tanks  
 All Programs for Site : Leaking Underground Storage Tanks, Underground Storage Tanks  
 Covenant : N/R  
 Latitude : 43.61763  
 Longitude : -116.21241  
 Last Date in Agency List : 03/19/2020

## FA - ID

Facility Name : MCGUFFIN FUEL & FEED  
 Facility Address : 1601 FRONT ST, BOISE, 83702

## Site Details

Date Certified : 04/17/1990  
 Facility ID : 3-010500  
 Facility Type : State Government  
 Facility Status : Closure  
 Facility Phone : N/R  
 Within 1000 Feet of a Drinking Water Source: Yes  
 Latitude : 43.61763  
 Longitude : -116.21241  
 Last Date in Agency List : 02/15/2016

## Financial Responsibility

Expiration Date : N/R  
 Type : N/R

## LUST - ID

Facility Name : MCGUFFIN FUEL & FEED  
 Facility Address : 1601 FRONT ST, BOISE, 83702

## Site Details

Release Date : 03/30/1992  
 Cleanup Date : 03/10/1998  
 LUST ID : 347  
 Facility ID : 3-010500  
 Status : Site Cleanup Completed  
 Cleanup Method : N/R  
 Last Date in Agency List : 04/08/2020

**FEDERAL RCRA CORRACTS FACILITIES LIST**

CORRACTS: List of facilities where Resource Conservation and Recovery Act Corrective Action Program used to investigate and remediate hazardous releases

Agency Version Date: 02/10/2020  
Agency Update Frequency: Quarterly  
Planned Next Contact: 07/23/2020

Agency: U.S. Environmental Protection Agency  
Agency Contact: 202-566-1667  
Most Recent Contact: 04/24/2020

HIST CORRACTS 2: List of facilities where Resource Conservation and Recovery Act Corrective Action Program used to investigate and remediate hazardous releases that are no longer in current agency list.

Agency Version Date: 10/12/2018  
Agency Update Frequency: Annually  
Planned Next Contact: 06/26/2020

Agency: U.S. Environmental Protection Agency  
Agency Contact: 202-566-1667  
Most Recent Contact: 03/30/2020

**FEDERAL DELISTED NPL SITE LIST**

DELISTED NPL: National Priority List of sites that were delisted and no longer require action

Agency Version Date: 01/06/2020  
Agency Update Frequency: Quarterly  
Planned Next Contact: 05/25/2020

Agency: U.S. Environmental Protection Agency  
Agency Contact: 703-603-8867  
Most Recent Contact: 03/16/2020

DELISTED PROPOSED NPL: Sites that have been delisted from the proposed National Priority List

Agency Version Date: 01/06/2020  
Agency Update Frequency: Quarterly  
Planned Next Contact: 05/25/2020

Agency: U.S. Environmental Protection Agency  
Agency Contact: 703-603-8867  
Most Recent Contact: 03/16/2020

SEMS\_DELETED NPL: All Deleted National Priority List Sties

Agency Version Date: 01/06/2020  
Agency Update Frequency: Quarterly  
Planned Next Contact: 05/25/2020

Agency: U.S. Environmental Protection Agency  
Agency Contact: 703-603-8867  
Most Recent Contact: 03/16/2020

**FEDERAL LANDFILL AND/OR SOLID WASTE DISPOSAL SITE LISTS**

EPA LF MOP: Sites in the EPA Landfill Methane Outreach Program

Agency Version Date: 02/10/2020  
Agency Update Frequency: Quarterly  
Planned Next Contact: 07/17/2020

Agency: U.S. Environmental Protection Agency  
Agency Contact: 703-603-8867  
Most Recent Contact: 04/20/2020

**FEDERAL ERNS LIST**

ERNS: Emergency Response Notification System records of reported spills

Agency Version Date: 03/18/2020  
Agency Update Frequency: Annually  
Planned Next Contact: 05/20/2020

Agency: National Response Center United States Coast Guard  
Agency Contact: N/R  
Most Recent Contact: 03/18/2020

**FEDERAL RCRA GENERATORS LIST**

HIST RCRA\_CESQG: List of Resource Conservation and Recovery Act licensed conditionally exempt small quantity generators that are no longer in current agency list.

Agency Version Date: 10/12/2018  
Agency Update Frequency: Annually  
Planned Next Contact: 06/26/2020

Agency: U.S. Environmental Protection Agency  
Agency Contact: 215-814-2469  
Most Recent Contact: 03/30/2020

**FEDERAL RCRA GENERATORS LIST (cont.)**

HIST RCRA\_LQG: List of Resource Conservation and Recovery Act licensed large quantity generators that are no longer in current agency list.

Agency Version Date: 10/12/2018  
Agency Update Frequency: Annually  
Planned Next Contact: 06/26/2020

Agency: U.S. Environmental Protection Agency  
Agency Contact: 215-814-2469  
Most Recent Contact: 03/30/2020

HIST RCRA\_NONGEN: List of Resource Conservation and Recovery Act licensed non-generators that are no longer in current agency list.

Agency Version Date: 10/12/2018  
Agency Update Frequency: Annually  
Planned Next Contact: 06/26/2020

Agency: U.S. Environmental Protection Agency  
Agency Contact: 215-814-2469  
Most Recent Contact: 03/30/2020

HIST RCRA\_SQG: List of Resource Conservation and Recovery Act licensed small quantity generators that are no longer in current agency list.

Agency Version Date: 10/12/2018  
Agency Update Frequency: Annually  
Planned Next Contact: 06/26/2020

Agency: U.S. Environmental Protection Agency  
Agency Contact: 215-814-2469  
Most Recent Contact: 03/30/2020

RCRA\_LQG: Resource Conservation and Recovery Act listing of licensed large quantity generators

Agency Version Date: 02/10/2020  
Agency Update Frequency: Quarterly  
Planned Next Contact: 07/23/2020

Agency: U.S. Environmental Protection Agency  
Agency Contact: 215-814-2469  
Most Recent Contact: 04/24/2020

RCRA\_NONGEN: Resource Conservation and Recovery Act listing of licensed non-generators

Agency Version Date: 02/10/2020  
Agency Update Frequency: Varies  
Planned Next Contact: 07/23/2020

Agency: U.S. Environmental Protection Agency  
Agency Contact: 215-814-2469  
Most Recent Contact: 04/24/2020

RCRA\_SQG: Resource Conservation and Recovery Act listing of licensed small quantity generators

Agency Version Date: 02/10/2020  
Agency Update Frequency: Quarterly  
Planned Next Contact: 07/23/2020

Agency: U.S. Environmental Protection Agency  
Agency Contact: 215-814-2469  
Most Recent Contact: 04/24/2020

RCRA\_VSQG: Resource Conservation and Recovery Act listing of licensed very small quantity generators.

Agency Version Date: 02/10/2020  
Agency Update Frequency: Varies  
Planned Next Contact: 07/23/2020

Agency: U.S. Environmental Protection Agency  
Agency Contact: 215-814-2469  
Most Recent Contact: 04/24/2020

**FEDERAL NPL SITE LIST**

NPL: List of priority contaminated sites among identified releases or threatened releases of hazardous substances pollutants or contaminants nationally

Agency Version Date: 01/06/2020  
Agency Update Frequency: Quarterly  
Planned Next Contact: 05/25/2020

Agency: U.S. Environmental Protection Agency  
Agency Contact: 703-603-8867  
Most Recent Contact: 03/16/2020

NPL EPA R1 GIS: Geospatial data for the Environmental Protection Agency Region 1 National Priority List subject to environmental regulation

Agency Version Date: 01/06/2020  
Agency Update Frequency: Quarterly  
Planned Next Contact: 05/25/2020

Agency: U.S. Environmental Protection Agency  
Agency Contact: 202-566-2132  
Most Recent Contact: 03/16/2020

**FEDERAL NPL SITE LIST (cont.)**

NPL EPA R3 GIS: Geospatial data for the Environmental Protection Agency Region 3 National Priority List subject to environmental regulation

Agency Version Date: 01/06/2020  
Agency Update Frequency: Quarterly  
Planned Next Contact: 05/25/2020

Agency: U.S. Environmental Protection Agency  
Agency Contact: 202-566-2132  
Most Recent Contact: 03/16/2020

NPL EPA R6 GIS: Geospatial data for the Environmental Protection Agency Region 6 National Priority List subject to environmental regulation

Agency Version Date: 01/06/2020  
Agency Update Frequency: Quarterly  
Planned Next Contact: 05/25/2020

Agency: U.S. Environmental Protection Agency  
Agency Contact: 202-566-2132  
Most Recent Contact: 03/16/2020

NPL EPA R8 GIS: Geospatial data for the Environmental Protection Agency Region 8 National Priority List subject to environmental regulation

Agency Version Date: 01/06/2020  
Agency Update Frequency: Quarterly  
Planned Next Contact: 05/25/2020

Agency: U.S. Environmental Protection Agency  
Agency Contact: 202-566-2132  
Most Recent Contact: 03/16/2020

NPL EPA R9 GIS: Geospatial data for the Environmental Protection Agency Region 9 National Priority List subject to environmental regulation

Agency Version Date: 01/06/2020  
Agency Update Frequency: Quarterly  
Planned Next Contact: 05/25/2020

Agency: U.S. Environmental Protection Agency  
Agency Contact: 202-566-2132  
Most Recent Contact: 03/16/2020

PART NPL: Sites that are a part of an National Priority List site referred to as the parent site

Agency Version Date: 01/06/2020  
Agency Update Frequency: Quarterly  
Planned Next Contact: 05/25/2020

Agency: U.S. Environmental Protection Agency  
Agency Contact: 703-603-8867  
Most Recent Contact: 03/16/2020

PROPOSED NPL: Sites that have been proposed for the National Priority List

Agency Version Date: 01/06/2020  
Agency Update Frequency: Quarterly  
Planned Next Contact: 05/25/2020

Agency: U.S. Environmental Protection Agency  
Agency Contact: 703-603-8867  
Most Recent Contact: 03/16/2020

SEMS\_FINAL NPL: All Included National Priority List Sites

Agency Version Date: 01/06/2020  
Agency Update Frequency: Quarterly  
Planned Next Contact: 05/25/2020

Agency: U.S. Environmental Protection Agency  
Agency Contact: 703-603-8867  
Most Recent Contact: 03/16/2020

SEMS\_PROPOSED NPL: All Proposed National Priority List Sites

Agency Version Date: 01/06/2020  
Agency Update Frequency: Quarterly  
Planned Next Contact: 05/25/2020

Agency: U.S. Environmental Protection Agency  
Agency Contact: 703-603-8867  
Most Recent Contact: 03/16/2020

**FEDERAL INSTITUTIONAL CONTROLS / ENGINEERING CONTROLS REGISTRIES**

RCRA IC\_EC: Sites with institutional or engineering controls related to Resource Conservation and Recovery Act

Agency Version Date: 03/24/2020  
Agency Update Frequency: Varies  
Planned Next Contact: 06/02/2020

Agency: U.S. Environmental Protection Agency  
Agency Contact: 215-814-2469  
Most Recent Contact: 03/24/2020



**FEDERAL INSTITUTIONAL CONTROLS / ENGINEERING CONTROLS REGISTRIES (cont.)**

Fed E C: Federal listing of remediation sites with engineering controls

Agency Version Date: 09/30/2013  
Agency Update Frequency: Varies  
Planned Next Contact: 06/29/2020

Agency: U.S. Environmental Protection Agency  
Agency Contact: 800-424-9346  
Most Recent Contact: 04/01/2020

Fed I C: Federal listing of remediation sites with institutional controls

Agency Version Date: 09/30/2013  
Agency Update Frequency: Varies  
Planned Next Contact: 06/29/2020

Agency: U.S. Environmental Protection Agency  
Agency Contact: 800-424-9346  
Most Recent Contact: 04/01/2020

**STATE AND TRIBAL REGISTERED STORAGE TANK LISTS**

FEMA UST: FEMA underground storage tank listing

Agency Version Date: 06/21/2019  
Agency Update Frequency: Varies  
Planned Next Contact: 07/27/2020

Agency: FEMA  
Agency Contact: 202-212-5283  
Most Recent Contact: 04/30/2020

INDIAN UST R1: Underground Storage Tanks on Indian Land in EPA Region 1

Agency Version Date: 03/03/2020  
Agency Update Frequency: Quarterly  
Planned Next Contact: 08/10/2020

Agency: U.S. Environmental Protection Agency Region 1  
Agency Contact: 855-246-3642  
Most Recent Contact: 05/12/2020

INDIAN UST R10: Underground Storage Tanks on Indian Land in EPA Region 10

Agency Version Date: 10/11/2019  
Agency Update Frequency: Quarterly  
Planned Next Contact: 06/08/2020

Agency: U.S. Environmental Protection Agency Region 10  
Agency Contact: 855-246-3642  
Most Recent Contact: 03/30/2020

INDIAN UST R2: Underground Storage Tanks on Indian Land in EPA Region 2

Agency Version Date: 12/07/2016  
Agency Update Frequency: Quarterly  
Planned Next Contact: 05/18/2020

Agency: U.S. Environmental Protection Agency Region 2  
Agency Contact: 855-246-3642  
Most Recent Contact: 03/09/2020

INDIAN UST R4: Underground Storage Tanks on Indian Land in EPA Region 4

Agency Version Date: 10/10/2019  
Agency Update Frequency: Semi Annually  
Planned Next Contact: 06/08/2020

Agency: U.S. Environmental Protection Agency Region 4  
Agency Contact: 855-246-3642  
Most Recent Contact: 03/30/2020

INDIAN UST R5: Underground Storage Tanks on Indian Land in EPA Region 5

Agency Version Date: 10/01/2019  
Agency Update Frequency: Varies  
Planned Next Contact: 05/28/2020

Agency: U.S. Environmental Protection Agency Region 5  
Agency Contact: 855-246-3642  
Most Recent Contact: 03/19/2020

INDIAN UST R6: Underground Storage Tanks on Indian Land in EPA Region 6

Agency Version Date: 01/23/2020  
Agency Update Frequency: Semi Annually  
Planned Next Contact: 06/29/2020

Agency: U.S. Environmental Protection Agency Region 6  
Agency Contact: 855-246-3642  
Most Recent Contact: 04/02/2020

**STATE AND TRIBAL REGISTERED STORAGE TANK LISTS (cont.)**

## INDIAN UST R7: Underground Storage Tanks on Indian Land in EPA Region 7

Agency Version Date: 10/11/2019  
Agency Update Frequency: Varies  
Planned Next Contact: 05/28/2020

Agency: U.S. Environmental Protection Agency Region 7  
Agency Contact: 855-246-3642  
Most Recent Contact: 03/19/2020

## INDIAN UST R8: Underground Storage Tanks on Indian Land in EPA Region 8

Agency Version Date: 10/03/2019  
Agency Update Frequency: Quarterly  
Planned Next Contact: 08/07/2020

Agency: U.S. Environmental Protection Agency Region 8  
Agency Contact: 855-246-3642  
Most Recent Contact: 05/11/2020

## INDIAN UST R9: Underground Storage Tanks on Indian Land in EPA Region 9

Agency Version Date: 04/08/2019  
Agency Update Frequency: Quarterly  
Planned Next Contact: 08/07/2020

Agency: U.S. Environmental Protection Agency Region 9  
Agency Contact: 855-246-3642  
Most Recent Contact: 05/11/2020

## HIST UST - ID: List of underground storage tank that is no longer in current agency list.

Agency Version Date: 04/18/2019  
Agency Update Frequency: Annually  
Planned Next Contact: 08/04/2020

Agency: Idaho Department of Environmental Quality  
Agency Contact: 208-373-0347  
Most Recent Contact: 05/08/2020

## UST - ID: Underground storage tank listing

Agency Version Date: 04/02/2020  
Agency Update Frequency: Quarterly  
Planned Next Contact: 06/29/2020

Agency: Idaho Department of Environmental Quality  
Agency Contact: 208-373-0347  
Most Recent Contact: 04/02/2020

**STATE AND TRIBAL LEAKING STORAGE TANK LISTS**

## INDIAN LUST R1: Leaking Underground Storage Tanks on Indian Land in EPA Region 1

Agency Version Date: 03/03/2020  
Agency Update Frequency: Quarterly  
Planned Next Contact: 08/10/2020

Agency: U.S. Environmental Protection Agency Region 1  
Agency Contact: 855-246-3642  
Most Recent Contact: 05/12/2020

## INDIAN LUST R10: Leaking Underground Storage Tanks on Indian Land in EPA Region 10

Agency Version Date: 10/11/2019  
Agency Update Frequency: Quarterly  
Planned Next Contact: 06/08/2020

Agency: U.S. Environmental Protection Agency Region 10  
Agency Contact: 855-246-3642  
Most Recent Contact: 03/30/2020

## INDIAN LUST R2: Leaking Underground Storage Tanks on Indian Land in EPA Region 2

Agency Version Date: 12/07/2016  
Agency Update Frequency: Quarterly  
Planned Next Contact: 05/18/2020

Agency: U.S. Environmental Protection Agency Region 2  
Agency Contact: 855-246-3642  
Most Recent Contact: 03/09/2020

## INDIAN LUST R4: Leaking Underground Storage Tanks on Indian Land in EPA Region 4

Agency Version Date: 10/10/2019  
Agency Update Frequency: Semi Annually  
Planned Next Contact: 06/08/2020

Agency: U.S. Environmental Protection Agency Region 4  
Agency Contact: 855-246-3642  
Most Recent Contact: 03/30/2020

**STATE AND TRIBAL LEAKING STORAGE TANK LISTS (cont.)**

INDIAN LUST R5: Leaking Underground Storage Tanks on Indian Land in EPA Region 5

Agency Version Date: 10/01/2019  
Agency Update Frequency: Varies  
Planned Next Contact: 05/28/2020

Agency: U.S. Environmental Protection Agency Region 5  
Agency Contact: 855-246-3642  
Most Recent Contact: 03/19/2020

INDIAN LUST R6: Leaking Underground Storage Tanks on Indian Land in EPA Region 6

Agency Version Date: 01/13/2020  
Agency Update Frequency: Quarterly  
Planned Next Contact: 06/01/2020

Agency: U.S. Environmental Protection Agency Region 6  
Agency Contact: 855-246-3642  
Most Recent Contact: 03/23/2020

INDIAN LUST R7: Leaking Underground Storage Tanks on Indian Land in EPA Region 7

Agency Version Date: 03/19/2020  
Agency Update Frequency: Varies  
Planned Next Contact: 05/28/2020

Agency: U.S. Environmental Protection Agency Region 7  
Agency Contact: 855-246-3642  
Most Recent Contact: 03/19/2020

INDIAN LUST R8: Leaking Underground Storage Tanks on Indian Land in EPA Region 8

Agency Version Date: 10/03/2019  
Agency Update Frequency: Quarterly  
Planned Next Contact: 05/29/2020

Agency: U.S. Environmental Protection Agency Region 8  
Agency Contact: 855-246-3642  
Most Recent Contact: 03/20/2020

INDIAN LUST R9: Leaking Underground Storage Tanks on Indian Land in EPA Region 9

Agency Version Date: 10/04/2019  
Agency Update Frequency: Quarterly  
Planned Next Contact: 08/07/2020

Agency: U.S. Environmental Protection Agency Region 9  
Agency Contact: 855-246-3642  
Most Recent Contact: 05/11/2020

LUST - ID: Leaking underground storage tank sites listing

Agency Version Date: 04/08/2020  
Agency Update Frequency: Quarterly  
Planned Next Contact: 07/06/2020

Agency: Idaho Department of Environmental Quality  
Agency Contact: 208-373-0247  
Most Recent Contact: 04/08/2020

**STATE AND TRIBAL BROWNFIELD SITES**

TRIBAL BROWNFIELDS: Tribal brownfield remediation site listing

Agency Version Date: 02/10/2014  
Agency Update Frequency: No Longer Maintained  
Planned Next Contact: 07/13/2020

Agency: U.S. Environmental Protection Agency  
Agency Contact: 855-246-3642  
Most Recent Contact: 04/15/2020

BROWNFIELDS - ID: Listing of brownfield remediation sites

Agency Version Date: 03/19/2020  
Agency Update Frequency: Quarterly  
Planned Next Contact: 05/28/2020

Agency: Idaho Department of Environmental Quality  
Agency Contact: 208-373-0246  
Most Recent Contact: 03/19/2020

**STATE AND TRIBAL LANDFILL AND/OR SOLID WASTE DISPOSAL SITE LISTS**

HIST LF - ID: A 1997 listing of historical landfills

Agency Version Date: 04/26/2017  
Agency Update Frequency: No Longer Maintained  
Planned Next Contact: 07/13/2020

Agency: Idaho Department of Environmental Quality  
Agency Contact: 208-373-0416  
Most Recent Contact: 04/14/2020

**STATE AND TRIBAL LANDFILL AND/OR SOLID WASTE DISPOSAL SITE LISTS (cont.)**

SWF 2 - ID: List of Solid Waste facilities from Facility Mapper.

Agency Version Date: 03/18/2020  
Agency Update Frequency: Quarterly  
Planned Next Contact: 05/27/2020

Agency: Idaho Department of Environmental Quality  
Agency Contact: 208-373-0416  
Most Recent Contact: 03/18/2020

SWF CLOSED - ID: Closed solid waste facilities and landfill listing

Agency Version Date: 06/28/2018  
Agency Update Frequency: Quarterly  
Planned Next Contact: 07/17/2020

Agency: IDAHO DEPARTMENT of ENVIRONMENTAL QUALITY  
Agency Contact: N/R  
Most Recent Contact: 04/22/2020

SWF/LF - ID: Solid waste facility and landfill listing

Agency Version Date: 03/18/2020  
Agency Update Frequency: Annually  
Planned Next Contact: 05/27/2020

Agency: Idaho Department of Environmental Quality  
Agency Contact: 208-373-0416  
Most Recent Contact: 03/18/2020

**STATE- AND TRIBAL - EQUIVALENT CERCLIS**

SHWS - ID: State hazardous waste sites

Agency Version Date: 03/19/2020  
Agency Update Frequency: Varies  
Planned Next Contact: 05/28/2020

Agency: Idaho Department of Environmental Quality  
Agency Contact: 208-373-0246  
Most Recent Contact: 03/19/2020

**STATE AND TRIBAL VOLUNTARY CLEANUP SITES**

VCP - ID: Voluntary cleanup program remediation sites

Agency Version Date: 03/19/2020  
Agency Update Frequency: Varies  
Planned Next Contact: 05/28/2020

Agency: Idaho Department of Environmental Quality  
Agency Contact: 208-373-0246  
Most Recent Contact: 03/19/2020

**LOCAL BROWNFIELD LISTS**

BROWNFIELDS-ACRES: EPA Brownfields Assessment, Cleanup and Redevelopment Exchange System.

Agency Version Date: 02/12/2020  
Agency Update Frequency: Quarterly  
Planned Next Contact: 07/06/2020

Agency: U.S. Environmental Protection Agency  
Agency Contact: 855-246-3642  
Most Recent Contact: 04/09/2020

Fed Brownfields: Federal brownfield remediation sites

Agency Version Date: 03/10/2020  
Agency Update Frequency: Semi Annually  
Planned Next Contact: 05/19/2020

Agency: U.S. Environmental Protection Agency  
Agency Contact: 855-246-3642  
Most Recent Contact: 03/10/2020

**LOCAL LISTS OF HAZARDOUS WASTE / CONTAMINATED SITES**

FED CDL: The U.S. Department of Justice listing of clandestine drug lab locations

Agency Version Date: 03/02/2020  
Agency Update Frequency: Quarterly  
Planned Next Contact: 08/07/2020

Agency: U.S. Department of Justice  
Agency Contact: 202-307-7610  
Most Recent Contact: 05/11/2020

**LOCAL LISTS OF HAZARDOUS WASTE / CONTAMINATED SITES (cont.)**

US HIST CDL: The U.S. Department of Justice historical listing of clandestine drug lab locations

Agency Version Date: 08/05/2019  
Agency Update Frequency: Quarterly  
Planned Next Contact: 06/19/2020

Agency: U.S. Department of Justice  
Agency Contact: 202-307-7610  
Most Recent Contact: 03/23/2020

CDL - ID: Clandestine drug lab location listing

Agency Version Date: 03/30/2020  
Agency Update Frequency: Varies  
Planned Next Contact: 06/08/2020

Agency: Idaho Dept of Health and Welfare  
Agency Contact: 800-445-8647  
Most Recent Contact: 03/30/2020

HIST CDL - ID: Listing of Clandestine drug lab location that is no longer in current agency list.

Agency Version Date: 09/06/2018  
Agency Update Frequency: Annually  
Planned Next Contact: 05/29/2020

Agency: Idaho Dept of Health and Welfare  
Agency Contact: 800-445-8647  
Most Recent Contact: 03/02/2020

**LOCAL LISTS OF LANDFILL / SOLID WASTE DISPOSAL SITES**

HIST INDIAN ODI R8: List of Region 8 Indian land open dump inventory sites maintained within the STARS program that is no longer in current agency list.

Agency Version Date: 11/12/2018  
Agency Update Frequency: Annually  
Planned Next Contact: 08/11/2020

Agency: Indian Health Service  
Agency Contact: 855-246-3642  
Most Recent Contact: 05/15/2020

INDIAN ODI R8: Region 8 Indian land open dump inventory sites maintained within the STARS program

Agency Version Date: 01/06/2020  
Agency Update Frequency: Varies  
Planned Next Contact: 05/25/2020

Agency: Indian Health Service  
Agency Contact: 855-246-3642  
Most Recent Contact: 03/16/2020

ODI: Open dump inventory sites

Agency Version Date: 10/03/2017  
Agency Update Frequency: No Update  
Planned Next Contact: 06/09/2020

Agency: U.S. Environmental Protection Agency  
Agency Contact: 855-246-3642  
Most Recent Contact: 03/31/2020

TRIBAL ODI: Indian land open dump inventory for all regions

Agency Version Date: 06/27/2019  
Agency Update Frequency: Varies  
Planned Next Contact: 06/29/2020

Agency: Indian Health Service  
Agency Contact: 301-443-3593  
Most Recent Contact: 04/02/2020

HIST SWRCY - ID: List of recycling facility that are no longer in current agency list.

Agency Version Date: 04/13/2015  
Agency Update Frequency: Annually  
Planned Next Contact: 06/16/2020

Agency: Idaho Department of Environment and Natural Resources  
Agency Contact: 208-373-0146  
Most Recent Contact: 03/18/2020

SWRCY - ID: Recycling facility listing

Agency Version Date: 04/13/2015  
Agency Update Frequency: Quarterly  
Planned Next Contact: 07/17/2020

Agency: Idaho Department of Environment and Natural Resources  
Agency Contact: 208-373-0146  
Most Recent Contact: 04/20/2020



**LOCAL LISTS OF LANDFILL / SOLID WASTE DISPOSAL SITES (cont.)**

SWTIRE - ID: A listing of registered waste tire collectors

Agency Version Date: 03/22/2016

Agency Update Frequency: No Longer Maintained

Planned Next Contact: 06/23/2020

Agency: Idaho Department of Environmental Quality

Agency Contact: 208-373-0416

Most Recent Contact: 03/25/2020

**RECORDS OF EMERGENCY RELEASE REPORTS**

HMIRS (DOT): Hazardous Material spills reported by the Department of Transportation

Agency Version Date: 02/04/2020

Agency Update Frequency: Varies

Planned Next Contact: 07/13/2020

Agency: U.S. Department of Transportation

Agency Contact: (202) 366-4996

Most Recent Contact: 04/15/2020

HIST SPILLS - ID: Historical oil and hazardous material spills report sites that are no longer in current agency list.

Agency Version Date: 06/14/2019

Agency Update Frequency: Varies

Planned Next Contact: 08/07/2020

Agency: Idaho Department of Health and Welfare

Agency Contact: 208-334-5564

Most Recent Contact: 05/13/2020

SPILLS - ID: Oil and hazardous material spills report sites

Agency Version Date: 02/18/2020

Agency Update Frequency: Varies

Planned Next Contact: 08/07/2020

Agency: Idaho Department of Health and Welfare

Agency Contact: 208-334-5564

Most Recent Contact: 05/13/2020

**LOCAL LAND RECORDS**

LIENS 2: Comprehensive Environmental Response Compensation and Liability Act sites with liens

Agency Version Date: 05/11/2017

Agency Update Frequency: No Longer Maintained

Planned Next Contact: 07/13/2020

Agency: U.S. Environmental Protection Agency

Agency Contact: 800-424-9346

Most Recent Contact: 04/15/2020

**OTHER ASCERTAINABLE RECORDS**

AFS: Air Facility Systems Quarterly Extract

Agency Version Date: 03/20/2020

Agency Update Frequency: Quarterly

Planned Next Contact: 05/29/2020

Agency: Environmental Protection Agency

Agency Contact: (202) 566-1667

Most Recent Contact: 03/20/2020

ALT FUELING: Alternative Fueling Stations by fuel type.

Agency Version Date: 02/12/2020

Agency Update Frequency: Quarterly

Planned Next Contact: 07/21/2020

Agency: U.S. Department of Energy

Agency Contact: N/R

Most Recent Contact: 04/22/2020

BRS: Reporting of hazardous waste generation and management from large quantity generators

Agency Version Date: 02/10/2020

Agency Update Frequency: Biennial

Planned Next Contact: 07/23/2020

Agency: Environmental Protection Agency

Agency Contact: (202) 566-1667

Most Recent Contact: 04/24/2020

CDC HAZDAT: The Agency for Toxic Substances and Disease Registry's Hazardous Substance Release/Health Effects Database.

Agency Version Date: 01/06/2020

Agency Update Frequency: Varies

Planned Next Contact: 05/25/2020

Agency: Agency for Toxic Substances and Disease Registry

Agency Contact: 770-488-6399

Most Recent Contact: 03/16/2020

**OTHER ASCERTAINABLE RECORDS (cont.)**

COAL ASH DOE: List of existing and planned generators with 1 megawatt or greater of combined capacity that are utilizing coal ash impoundments.

Agency Version Date: 11/28/2019  
Agency Update Frequency: Varies  
Planned Next Contact: 07/14/2020

Agency: Department of Energy  
Agency Contact: (202) 586-8800  
Most Recent Contact: 04/16/2020

COAL ASH EPA: Coal Combustion Residues Surface Impoundments List

Agency Version Date: 07/31/2014  
Agency Update Frequency: Varies  
Planned Next Contact: 06/01/2020

Agency: Environmental Protection Agency  
Agency Contact: (202) 566-1667  
Most Recent Contact: 03/23/2020

COAL GAS: Manufactured Gas Plant locations

Agency Version Date: 02/06/2020  
Agency Update Frequency: Quarterly  
Planned Next Contact: 07/31/2020

Agency: U.S. Environmental Protection Agency  
Agency Contact: 855-246-3642  
Most Recent Contact: 05/04/2020

CONSENT (DECREES): Legal decisions regarding responsibility for Superfund locations

Agency Version Date: 01/06/2020  
Agency Update Frequency: Varies  
Planned Next Contact: 05/25/2020

Agency: Environmental Protection Agency  
Agency Contact: (800) 424-9346  
Most Recent Contact: 03/16/2020

DEBRIS R5 LF: US EPA Region 5 Disaster Debris Recovery Database is a list of public facilities for disaster construction and demolition materials, electronics, household hazardous waste, metals, tires, and vehicles in EPA Region 5.

Agency Version Date: 02/28/2020  
Agency Update Frequency: Quarterly  
Planned Next Contact: 08/04/2020

Agency: U.S. Environmental Protection Agency  
Agency Contact: 855-246-3642  
Most Recent Contact: 05/08/2020

DEBRIS R5 SWRCY: US EPA Region 5 Disaster Debris Recovery Database is a list of public facilities for disaster construction and demolition materials, electronics, household hazardous waste, metals, tires, and vehicles in EPA Region 5.

Agency Version Date: 02/28/2020  
Agency Update Frequency: Quarterly  
Planned Next Contact: 08/04/2020

Agency: U.S. Environmental Protection Agency  
Agency Contact: 855-246-3642  
Most Recent Contact: 05/08/2020

DOD: Department of Defense sites

Agency Version Date: 01/06/2020  
Agency Update Frequency: Varies  
Planned Next Contact: 05/25/2020

Agency: Environmental Protection Agency  
Agency Contact: (800) 424-9346  
Most Recent Contact: 03/16/2020

DOT OPS: Incident Data Report

Agency Version Date: 01/20/2020  
Agency Update Frequency: Varies  
Planned Next Contact: 06/08/2020

Agency: U.S. Department of Transportation  
Agency Contact: (202) 366-4996  
Most Recent Contact: 03/30/2020

ECHO: ECHO is EPA Enforcement and Compliance History Online website to search for facilities in your community to assess their compliance with environmental regulations related to CAA, CWA, RCRA, & SDWA.

Agency Version Date: 02/10/2020  
Agency Update Frequency: Quarterly  
Planned Next Contact: 07/17/2020

Agency: U.S. Environmental Protection Agency  
Agency Contact: 202-566-1667  
Most Recent Contact: 04/20/2020

**OTHER ASCERTAINABLE RECORDS (cont.)**

ENOI: The Electronic Notice of Intent (eNOI) database contains construction sites and industrial facilities that submit permit requests to EPA for Construction General Permits (CGP) and Multi-Sector General Permits (MSGP).

Agency Version Date: 11/15/2019  
Agency Update Frequency: Quarterly  
Planned Next Contact: 06/30/2020

Agency: Environmental Protection Agency  
Agency Contact: (202) 566-1667  
Most Recent Contact: 04/03/2020

EPA FUELS: List of companies and facilities registered to participate in EPA Fuel Programs under Title 40 CFR Part 80.

Agency Version Date: 03/20/2020  
Agency Update Frequency: Quarterly  
Planned Next Contact: 05/29/2020

Agency: U.S. Environmental Protection Agency  
Agency Contact: (202) 564-2307  
Most Recent Contact: 03/20/2020

EPA OSC: Listing of oil spills and hazardous substance release sites requiring EPA On-Site Coordinators.

Agency Version Date: 02/05/2020  
Agency Update Frequency: Quarterly  
Planned Next Contact: 07/13/2020

Agency: U.S. Environmental Protection Agency  
Agency Contact: (202) 564-2307  
Most Recent Contact: 04/15/2020

EPA WATCH: The EPA Watch List was used to facilitate dialogue between EPA, state and local environmental agencies on enforcement matters relating to facilities with alleged violations identified as either significant or high priority. EPA maintained the lists from 2011 - 2013.

Agency Version Date: 02/09/2018  
Agency Update Frequency: No Longer Maintained  
Planned Next Contact: 07/13/2020

Agency: U.S. Environmental Protection Agency  
Agency Contact: (202) 564-2307  
Most Recent Contact: 04/14/2020

FA HWF: Hazardous Waste Facilities with Financial Assurance

Agency Version Date: 02/25/2020  
Agency Update Frequency: Varies  
Planned Next Contact: 07/31/2020

Agency: Environmental Protection Agency  
Agency Contact: (800) 424-9346  
Most Recent Contact: 05/05/2020

FEDLAND: Federal land locations

Agency Version Date: 01/06/2020  
Agency Update Frequency: Varies  
Planned Next Contact: 05/25/2020

Agency: Environmental Protection Agency  
Agency Contact: (800) 424-9346  
Most Recent Contact: 03/16/2020

FRS: Facility Registry Systems

Agency Version Date: 12/12/2019  
Agency Update Frequency: Varies  
Planned Next Contact: 06/04/2020

Agency: Environmental Protection Agency  
Agency Contact: (202) 566-1667  
Most Recent Contact: 03/26/2020

FTTS: Tracking of administrative and enforcement activities related to FIFRA/TSCA

Agency Version Date: 04/16/2013  
Agency Update Frequency: No Longer Maintained  
Planned Next Contact: 07/31/2020

Agency: Environmental Protection Agency  
Agency Contact: (202) 564-2280  
Most Recent Contact: 05/06/2020

FTTS INSP: Tracking of inspections related to FIFRA/TSCA

Agency Version Date: 05/08/2017  
Agency Update Frequency: No Longer Maintained  
Planned Next Contact: 07/24/2020

Agency: Environmental Protection Agency  
Agency Contact: (202) 564-2280  
Most Recent Contact: 04/29/2020

**OTHER ASCERTAINABLE RECORDS (cont.)**

FUDS: Defense sites that require cleanup

Agency Version Date: 03/23/2020  
Agency Update Frequency: Varies  
Planned Next Contact: 06/01/2020

Agency: US Army Corps of Engineering  
Agency Contact: (202) 761-0011  
Most Recent Contact: 03/23/2020

HIST AFS: List of Air Facility Systems Quarterly Extract that are no longer in current agency list.

Agency Version Date: 06/14/2019  
Agency Update Frequency: Quarterly  
Planned Next Contact: 07/13/2020

Agency: Environmental Protection Agency  
Agency Contact: (202) 566-1667  
Most Recent Contact: 04/15/2020

HIST AFS 2: List of Air Facility Systems Quarterly Extract that are no longer in current agency list.

Agency Version Date: 11/26/2018  
Agency Update Frequency: Quarterly  
Planned Next Contact: 05/19/2020

Agency: Environmental Protection Agency  
Agency Contact: (202) 566-1667  
Most Recent Contact: 02/21/2020

HIST DOD: Department of Defense historical sites

Agency Version Date: 08/17/2018  
Agency Update Frequency: No Longer Maintained  
Planned Next Contact: 05/26/2020

Agency: Environmental Protection Agency  
Agency Contact: (800) 424-9346  
Most Recent Contact: 02/28/2020

HIST LEAD\_SMELTER: List of former lead smelter sites that is no longer in current agency list.

Agency Version Date: 12/12/2018  
Agency Update Frequency: Annually  
Planned Next Contact: 07/31/2020

Agency: Environmental Protection Agency  
Agency Contact: (202) 566-1667  
Most Recent Contact: 05/04/2020

HIST MLTS: List of sites in possession/use of radioactive materials regulated by NRC that is no longer in current agency list.

Agency Version Date: 07/13/2016  
Agency Update Frequency: Annually  
Planned Next Contact: 08/11/2020

Agency: Nuclear Regulatory Commission  
Agency Contact: (800) 397-4209  
Most Recent Contact: 05/15/2020

HIST PCB TRANS: List of PCB Disposal Facilities that are no longer in current agency list.

Agency Version Date: 01/18/2018  
Agency Update Frequency: No Update  
Planned Next Contact: 06/01/2020

Agency: Environmental Protection Agency  
Agency Contact: (703) 308-8404  
Most Recent Contact: 03/03/2020

HIST PCS ENF: List of permitted facilities to discharge wastewater (Federal equivalent to NPDES) that are no longer in current agency list.

Agency Version Date: 12/08/2018  
Agency Update Frequency: Annually  
Planned Next Contact: 06/22/2020

Agency: Environmental Protection Agency  
Agency Contact: (202) 564-6582  
Most Recent Contact: 03/24/2020

HIST PCS FACILITY: List of Permitted facilities to discharge wastewater (Federal equivalent to NPDES) that are no longer in current agency list.

Agency Version Date: 12/18/2018  
Agency Update Frequency: Annually  
Planned Next Contact: 06/22/2020

Agency: Environmental Protection Agency  
Agency Contact: (202) 564-6582  
Most Recent Contact: 03/24/2020

**OTHER ASCERTAINABLE RECORDS (cont.)**

HIST SSTS: List of tracking of facilities who produce pesticides and their quantity that are no longer in current agency list.

Agency Version Date: 02/13/2019  
Agency Update Frequency: Annually  
Planned Next Contact: 06/05/2020

Agency: Environmental Protection Agency  
Agency Contact: (202) 566-1667  
Most Recent Contact: 03/09/2020

HWC DOCKET: Listing of Federal facilities which are managing or have managed hazardous waste; or have had a release of hazardous waste.

Agency Version Date: 10/28/2019  
Agency Update Frequency: Quarterly  
Planned Next Contact: 05/29/2020

Agency: U.S. Environmental Protection Agency  
Agency Contact: (202) 564-2307  
Most Recent Contact: 03/20/2020

ICIS: Comprised of all Federal Administrative and Judicial enforcement information [intended to replace PCS] by tracking enforcement and compliance information (also contains what used to be known as FFTS)

Agency Version Date: 02/11/2020  
Agency Update Frequency: Varies  
Planned Next Contact: 07/20/2020

Agency: Environmental Protection Agency  
Agency Contact: (202) 566-1667  
Most Recent Contact: 04/21/2020

INACTIVE PCS: Inactive Permitted facilities to discharge wastewater

Agency Version Date: 02/11/2020  
Agency Update Frequency: Varies  
Planned Next Contact: 07/20/2020

Agency: Environmental Protection Agency  
Agency Contact: (202) 564-6582  
Most Recent Contact: 04/21/2020

INDIAN RESERVATION: Indian Reservation sites

Agency Version Date: 02/25/2020  
Agency Update Frequency: Varies  
Planned Next Contact: 07/31/2020

Agency: Environmental Protection Agency  
Agency Contact: (800) 424-9346  
Most Recent Contact: 05/05/2020

LUCIS: Land Use Control Information Systems

Agency Version Date: 01/23/2020  
Agency Update Frequency: Quarterly  
Planned Next Contact: 07/15/2020

Agency: Department of the Navy: BRAC PMO  
Agency Contact: (619) 532-0900  
Most Recent Contact: 04/17/2020

LUCIS 2: Land Use Control Information Systems

Agency Version Date: 01/17/2018  
Agency Update Frequency: No Longer Maintained  
Planned Next Contact: 06/01/2020

Agency: Department of the Navy: BRAC PMO  
Agency Contact: (619) 532-0900  
Most Recent Contact: 03/03/2020

MINES: Mines Master Index Files

Agency Version Date: 02/12/2020  
Agency Update Frequency: Varies  
Planned Next Contact: 07/21/2020

Agency: Department of Labor  
Agency Contact: (202) 693-9400  
Most Recent Contact: 04/22/2020

MINES USGS: Listing of all active mines and mineral plants in 2003

Agency Version Date: 02/17/2020  
Agency Update Frequency: Varies  
Planned Next Contact: 07/24/2020

Agency: USGS Mineral Resources Program  
Agency Contact: (703) 648-5953  
Most Recent Contact: 04/27/2020



**OTHER ASCERTAINABLE RECORDS (cont.)**

MLTS: Sites in possession/use of radioactive materials regulated by NRC

Agency Version Date: 03/31/2020  
Agency Update Frequency: Varies  
Planned Next Contact: 05/19/2020

Agency: Nuclear Regulatory Commission  
Agency Contact: (800) 397-4209  
Most Recent Contact: 02/21/2020

NPL AOC: Areas of Concern related to NPL remediation sites

Agency Version Date: 01/06/2020  
Agency Update Frequency: Quarterly  
Planned Next Contact: 05/25/2020

Agency: Environmental Protection Agency  
Agency Contact: N/R  
Most Recent Contact: 03/16/2020

NPL LIENS: National Priority List of sites with Liens

Agency Version Date: 01/06/2020  
Agency Update Frequency: Varies  
Planned Next Contact: 05/25/2020

Agency: U.S. Environmental Protection Agency  
Agency Contact: 703-603-8867  
Most Recent Contact: 03/16/2020

OSHA: OSHA's listing of inspections violations and fatality information

Agency Version Date: 02/11/2020  
Agency Update Frequency: Varies  
Planned Next Contact: 07/20/2020

Agency: Occupational Safety & Health Administration  
Agency Contact: 800-321-6742  
Most Recent Contact: 04/21/2020

PADS: Listing of generators transporters commercial store/ brokers and disposers of PCB

Agency Version Date: 03/13/2020  
Agency Update Frequency: Varies  
Planned Next Contact: 05/22/2020

Agency: Environmental Protection Agency  
Agency Contact: (703) 308-8404  
Most Recent Contact: 03/13/2020

PCB TRANSFORMER: Disposal and Storage of Polychlorinated Biphenyl (PCB) Waste

Agency Version Date: 03/25/2020  
Agency Update Frequency: Quarterly  
Planned Next Contact: 06/03/2020

Agency: Environmental Protection Agency  
Agency Contact: (703) 308-8404  
Most Recent Contact: 03/25/2020

PCS ENF: Permitted facilities to discharge wastewater (Federal equivalent to NPDES)

Agency Version Date: 02/11/2020  
Agency Update Frequency: Varies  
Planned Next Contact: 07/20/2020

Agency: Environmental Protection Agency  
Agency Contact: (202) 564-6582  
Most Recent Contact: 04/21/2020

PCS FACILITY: Permitted facilities to discharge wastewater (Federal equivalent to NPDES)

Agency Version Date: 02/11/2020  
Agency Update Frequency: Varies  
Planned Next Contact: 07/20/2020

Agency: Environmental Protection Agency  
Agency Contact: (202) 564-6582  
Most Recent Contact: 04/21/2020

RAATS: Listing of major violators with enforcement actions issued under RCRA. Includes administrative and civil actions filed by the EPA. This dataset is no longer maintained.

Agency Version Date: 09/23/2019  
Agency Update Frequency: Varies  
Planned Next Contact: 05/18/2020

Agency: Environmental Protection Agency  
Agency Contact: (202) 566-1667  
Most Recent Contact: 02/20/2020

RADINFO: EPA regulated facilities with radiation and radioactive materials

Agency Version Date: 08/01/2019  
Agency Update Frequency: Varies  
Planned Next Contact: 08/03/2020

Agency: Environmental Protection Agency  
Agency Contact: (202) 566-1667  
Most Recent Contact: 05/07/2020

## OTHER ASCERTAINABLE RECORDS (cont.)

RMP: Facilities producing/handling/ process/ distribute/ store specific chemicals report plans required by the Clean Air Act

Agency Version Date: 03/17/2020  
Agency Update Frequency: Monthly  
Planned Next Contact: 07/27/2020

Agency: Environmental Protection Agency  
Agency Contact: (202) 564-2534  
Most Recent Contact: 04/30/2020

ROD: Permanent remedy at an NPL site

Agency Version Date: 01/06/2020  
Agency Update Frequency: Varies  
Planned Next Contact: 05/25/2020

Agency: Environmental Protection Agency  
Agency Contact: (800) 424-9346  
Most Recent Contact: 03/16/2020

SCRD DRYCLEANERS: State Coalition for Remediation of Drycleaners

Agency Version Date: 01/23/2020  
Agency Update Frequency: No Update  
Planned Next Contact: 06/29/2020

Agency: Environmental Protection Agency  
Agency Contact: (202) 566-1667  
Most Recent Contact: 04/02/2020

SEMS\_SMELTER: This report includes sites that have smelting-related, or potentially smelting-related, indicators in the SEMS database. The report includes information on the site location as well as contaminants of concern.

Agency Version Date: 01/06/2020  
Agency Update Frequency: Quarterly  
Planned Next Contact: 05/25/2020

Agency: U.S. Environmental Protection Agency  
Agency Contact: 703-603-8867  
Most Recent Contact: 03/16/2020

SSTS: Tracking of facilities who produce pesticides and their quantity

Agency Version Date: 01/29/2020  
Agency Update Frequency: Annually  
Planned Next Contact: 07/06/2020

Agency: Environmental Protection Agency  
Agency Contact: (202) 566-1667  
Most Recent Contact: 04/08/2020

STORMWATER: Permitted storm water sites

Agency Version Date: 02/11/2020  
Agency Update Frequency: Varies  
Planned Next Contact: 07/20/2020

Agency: Environmental Protection Agency  
Agency Contact: (202) 566-1667  
Most Recent Contact: 04/21/2020

TOSCA-PLANT: Plants controlled by the Toxic Substance Control Act

Agency Version Date: 04/08/2020  
Agency Update Frequency: Varies  
Planned Next Contact: 07/06/2020

Agency: Environmental Protection Agency  
Agency Contact: (202) 566-1667  
Most Recent Contact: 04/08/2020

TRIS: Information regarding toxic chemicals that are being used/manufactured/ treated/ transported/released into the environment

Agency Version Date: 02/10/2020  
Agency Update Frequency: Varies  
Planned Next Contact: 07/17/2020

Agency: Environmental Protection Agency  
Agency Contact: (202) 566-1667  
Most Recent Contact: 04/20/2020

UMTRA: Uranium Recovery Sites

Agency Version Date: 07/18/2019  
Agency Update Frequency: Varies  
Planned Next Contact: 07/22/2020

Agency: United States Nuclear Regulatory Commission  
Agency Contact: (301) 415-8200  
Most Recent Contact: 04/23/2020

**OTHER ASCERTAINABLE RECORDS (cont.)**

## VAPOR: EPA Vapor Intrusion Database

Agency Version Date: 02/08/2019  
Agency Update Frequency: Varies  
Planned Next Contact: 06/30/2020

Agency: U.S. Environmental Protection Agency  
Agency Contact: 855-246-3642  
Most Recent Contact: 04/03/2020

Corrective Actions\_2020: In 2009 the EPA created the 2020 Corrective Action Baseline list of contaminated or potentially contaminated sites with a cleanup goal to complete 95% by the year 2020. The names on the list indicate the facility owners who may or may not have caused the contamination.

Agency Version Date: 12/21/2018  
Agency Update Frequency: No Longer Maintained  
Planned Next Contact: 05/18/2020

Agency: U.S. Environmental Protection Agency  
Agency Contact: N/R  
Most Recent Contact: 02/20/2020

## AIRS - ID: Listing of facilities with air permits

Agency Version Date: 01/01/2020  
Agency Update Frequency: Varies  
Planned Next Contact: 05/20/2020

Agency: Idaho Department of Environment and Natural Resources  
Agency Contact: 208-373-0437  
Most Recent Contact: 03/11/2020

## ALL SITES - ID: Listing of all remediation sites

Agency Version Date: 03/19/2020  
Agency Update Frequency: Varies  
Planned Next Contact: 05/28/2020

Agency: Idaho Department of Environmental Quality  
Agency Contact: 208-373-0246  
Most Recent Contact: 03/19/2020

## DAYCARE - ID: Daycare facility listing

Agency Version Date: 03/04/2020  
Agency Update Frequency: Varies  
Planned Next Contact: 08/10/2020

Agency: Idaho Department of Health and Welfare  
Agency Contact: 800-926-2588  
Most Recent Contact: 05/13/2020

## DRYCLEANERS - ID: Drycleaner facility listing

Agency Version Date: 09/05/2018  
Agency Update Frequency: No Update  
Planned Next Contact: 07/13/2020

Agency: Idaho Department of Environment and Natural Resources  
Agency Contact: 208-373-0234  
Most Recent Contact: 04/14/2020

## ENVCVN - ID: Remediation sites with environmental covenants

Agency Version Date: 03/19/2020  
Agency Update Frequency: Varies  
Planned Next Contact: 05/28/2020

Agency: Idaho Department of Environmental Quality  
Agency Contact: 208-373-0246  
Most Recent Contact: 03/19/2020

## FA - ID: Underground storage tank financial assurance listing

Agency Version Date: 01/08/2020  
Agency Update Frequency: Varies  
Planned Next Contact: 05/20/2020

Agency: Idaho Department of Environment and Natural Resources  
Agency Contact: 208-373-0347  
Most Recent Contact: 03/18/2020

## FA 2 - ID: Solid waste facility financial assurance listing

Agency Version Date: 05/31/2016  
Agency Update Frequency: No Update  
Planned Next Contact: 07/31/2020

Agency: Idaho Department of Environment and Natural Resources  
Agency Contact: 208-373-0523  
Most Recent Contact: 05/06/2020

**OTHER ASCERTAINABLE RECORDS (cont.)**

T 2 - ID: List of facilities that must submit an Emergency and Hazardous Chemical Inventory Form

Agency Version Date: 12/12/2019  
Agency Update Frequency: Varies  
Planned Next Contact: 06/04/2020

Agency: Idaho Department of Environment and Natural Resources  
Agency Contact: 208-373-0437  
Most Recent Contact: 03/26/2020

UIC - ID: Underground injection well site locations listing

Agency Version Date: 02/12/2020  
Agency Update Frequency: Quarterly  
Planned Next Contact: 07/21/2020

Agency: Idaho Department of Environment and Natural Resources  
Agency Contact: 208-287-4800  
Most Recent Contact: 04/22/2020

**Phase I Environmental Site Assessment (ESA)**  
**Land Parcel (0.406 +/- Acres)**  
**1715 West Idaho Street, Boise, Idaho 83702**  
**Ada County Parcel ID: R5538941262**  
**May 26, 2020**

---

## **APPENDIX 5**

### Historical Documentation



# HIG Research Summary

## Site Location

CAPITAL CITY DEVELOPMENT CORP.  
1715 W Idaho  
Boise, ID

## Requested by

Envirosite Corporation  
2 Corporate Drive  
Shelton, CT

## HIG Project #

2037790

## Client Project #

41444

## Date Created

05/19/2020



Historical  
Information  
Gatherers

This Research Summary identifies the products and services provided by Historical Information Gatherers, Inc. (HIG) for the above referenced site location. All products are provided as PDFs unless otherwise noted.

## City Directory Pages/Abstracts

**Research Methodology:** A search was conducted for city directories that include coverage of the site area using HIG's City Directory Collection and other sources, if needed. Directories for the following years were identified for the site area. A comma between date ranges indicates a gap of 10 years or more in available city directories:

*Boise, ID 1927-2018*

The above listed directories were reviewed at approximate 5 year intervals to determine if the street(s) specified in the order were included in the directories and had listings for the site area. HIG attempted to identify former street names and aliases and if identified, these were also included in the review.

**Research Results:** City directory information, when provided, was used to create a multi-page file(s) named CD- followed by the street name. When City Directory Pages are provided, the publication name and date are shown at the top of each page. When a City Directory abstract is provided, the first page of the abstract includes the relevant publication information. The years of coverage identified for each street and any identified historical street names are as follows:

*Idaho Street W (1927-2018)*

## FIM+ Maps

The HIG Historical Map Collection and the United States Library of Congress Map Collection were searched for fire insurance maps (FIMs), real estate atlases and similar maps for the site location and adjoining properties. These maps were used to create a multi-page file named FIM+Maps. The maps have title blocks that include the map publisher, year the map was created and, if applicable, the year the map was last updated. The years provided are:

*1912, 1949, 1956*

## Disclaimer & Limitation of Liability

This Research Summary and the related documents and images provided by Historical Information Gatherers (hereafter referred to as the "Site Specific HIG Data") contain information obtained from a variety of public and private sources. Additional information for the site and surrounding properties may exist. Accordingly, there can be no guaranty or warranty that the information provided is complete for its particular intended purpose. No warranty expressed or implied, is made whatsoever in connection with the Site Specific HIG Data. Historical Information Gatherers specifically disclaims the making of any such warranties, including without limitation, merchantability or fitness for a particular purpose. Historical Information Gatherers, its officers, employees and independent contractors cannot be held liable to anyone for any loss or damage, whether arising out of errors or omissions, negligence, accident or any other cause, resulting directly or indirectly from any information provided or any information not provided in the Site Specific HIG Data. Any liability on the part of Historical Information Gatherers is strictly limited to a refund equal to the amount paid for the Site Specific HIG Data.

## HIG Copyright Notice

This Research Summary and the selection, arrangement and compilation of Site Specific HIG Data are the property of Historical Information Gatherers. © Copyright 2020 by Historical Information Gatherers, Inc. All rights reserved. The person or entity that ordered and paid for the Site Specific HIG Data is granted a personal, non-assignable, limited license to reproduce the Site Specific HIG Data solely for purposes of providing supporting documentation for reports produced for the site location which is noted on page one of this Research Summary. Any other reproduction or other use of the Site Specific HIG Data in any media or format, in whole or in part, is expressly prohibited without prior written permission from Historical Information Gatherers, and the person or entity that ordered and paid for the Site Specific HIG Data assumes all liability for the making of any such reproductions.

## Licensing Agreement

The licensing agreement between Historical Information Gatherers and infoGroup provides that Historical Information Gatherers may create photocopies or reproductions of portions of Polk City Directories, Hill-Donnelley Criss-Cross Directories and other directories under infoGroup copyright. The licensing agreement also permits the

person or entity that ordered and paid for the Site Specific HIG Data to include photocopies or reproductions of portions of Polk City Directories, Hill-Donnelley Criss-Cross Directories and other directories under infoGroup copyright as supporting documents for reports produced for the site which is the subject of the Site Specific HIG Data.





# Historical Aerial Photo Report | 2020

Order Number: 41444

Report Generated: 05/21/2020

Project Name: Phase I ESA 1715 W.  
Idaho Street, Boise, Idaho Ada Parcel  
R5538941262, 0.406 Acres

Project Number:

CAPITAL CITY DEVELOPMENT CORP.  
1715 W Idaho  
Boise, ID, 83702

---

2 Corporate Dr  
Suite 450  
Shelton, CT 06484  
Toll Free: 866-211-2028  
[www.envirositecorp.com](http://www.envirositecorp.com)

Envirosite's Historical Aerial Photo Report is designed to assist in evaluating a subject property resulting from past activities. EnviroSite's Historical Aerial Photo Report includes a search of available historical aerial photographs, dating back to the 1930s, or earliest available photographs.

## **ENVIROSITE SEARCHED SOURCES**

### **SUBJECT PROPERTY:**

CAPITAL CITY DEVELOPMENT CORP.  
1715 W Idaho  
Boise, ID, 83702

### **YEAR:**

1953  
1971  
1981  
1986  
1987  
1992  
1998  
2004  
2009  
2011  
2013  
2015  
2017

### **SCALE:**

1" = 1,000'  
1" = 500'  
1" = 1,000'  
1" = 1,000'  
1" = 1,000'  
1" = 500'  
1" = 500'  
1" = 500'  
1" = 500'  
1" = 500'  
1" = 500'  
1" = 500'  
1" = 500'

### **SOURCE:**

U.S.G.S  
U.S.G.S  
NHAP  
U.S.G.S  
NAPP  
DOQ  
DOQ  
NAIP  
NAIP  
NAIP  
NAIP  
NAIP  
NAIP

### **Disclaimer - Copyright and Trademark Notice**

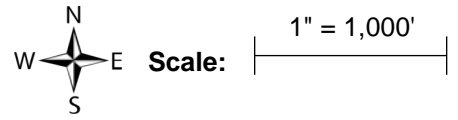
All information contained in this report are based on data available from various public, government and other sources and are based upon the best data available from those sources. The information available in this report may be available from other sources and is not exclusive or the exclusive property of EnviroSite Corporation.

NO WARRANTY EXPRESSED OR IMPLIED, IS MADE IN CONNECTION WITH THIS REPORT, INCLUDING WITHOUT LIMITATION, MERCHANTABILITY OR FITNESS FOR A PARTICULAR PURPOSE. ALL RISK IS ASSUMED BY USER AND EnviroSite assumes no liability for faulty or inaccurate information. The Reports may utilize a variety of public and other sources reasonably available to EnviroSite. EnviroSite cannot, and does not assure, warrant, guarantee or assume any liability for the correctness, comprehensiveness, timeliness or completeness of any of such information, nor is the information in any Report to be construed as legal advice with respect to environmental risks associated with any property. EnviroSite shall not be liable to anyone for any claims, causes of action, suits, damages, losses, costs and expenses (including, without limitation, attorneys' fees and costs) arising out of or caused by this report regardless of the acts, errors or omissions, or negligence of EnviroSite. Any damages shall be limited to the purchase price of the report.

Purchaser of the report accepts the report "As Is". The report is intended only to provide information only and should not be considered as providing any legal advice, prediction, forecast, or fact as to the environmental risk for any specific property. Reports are proprietary to EnviroSite, and contain copyrighted material and trademarks of EnviroSite. All other trademarks used herein are the property of their respective owners. All rights of EnviroSite as to the Reports are reserved.

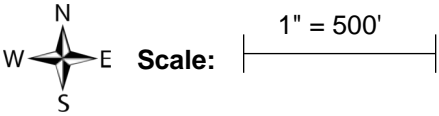


**FLIGHT YEAR:**  
1953



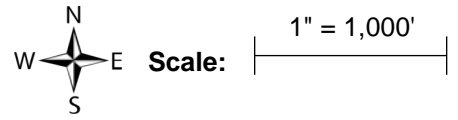


**FLIGHT YEAR:**  
1971



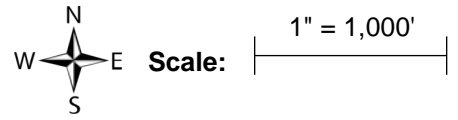


**FLIGHT YEAR:**  
1981



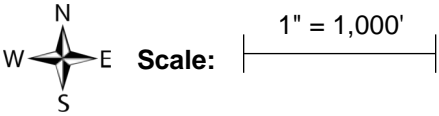


**FLIGHT YEAR:**  
1986




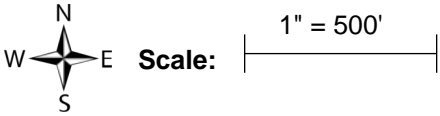


**FLIGHT YEAR:**  
1987



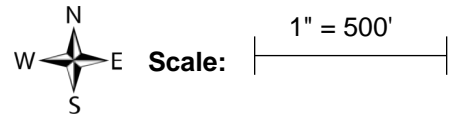


**FLIGHT YEAR:**  
1992



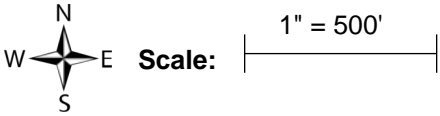


**FLIGHT YEAR:**  
1998




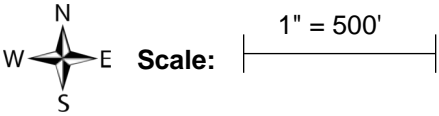


**FLIGHT YEAR:**  
2004



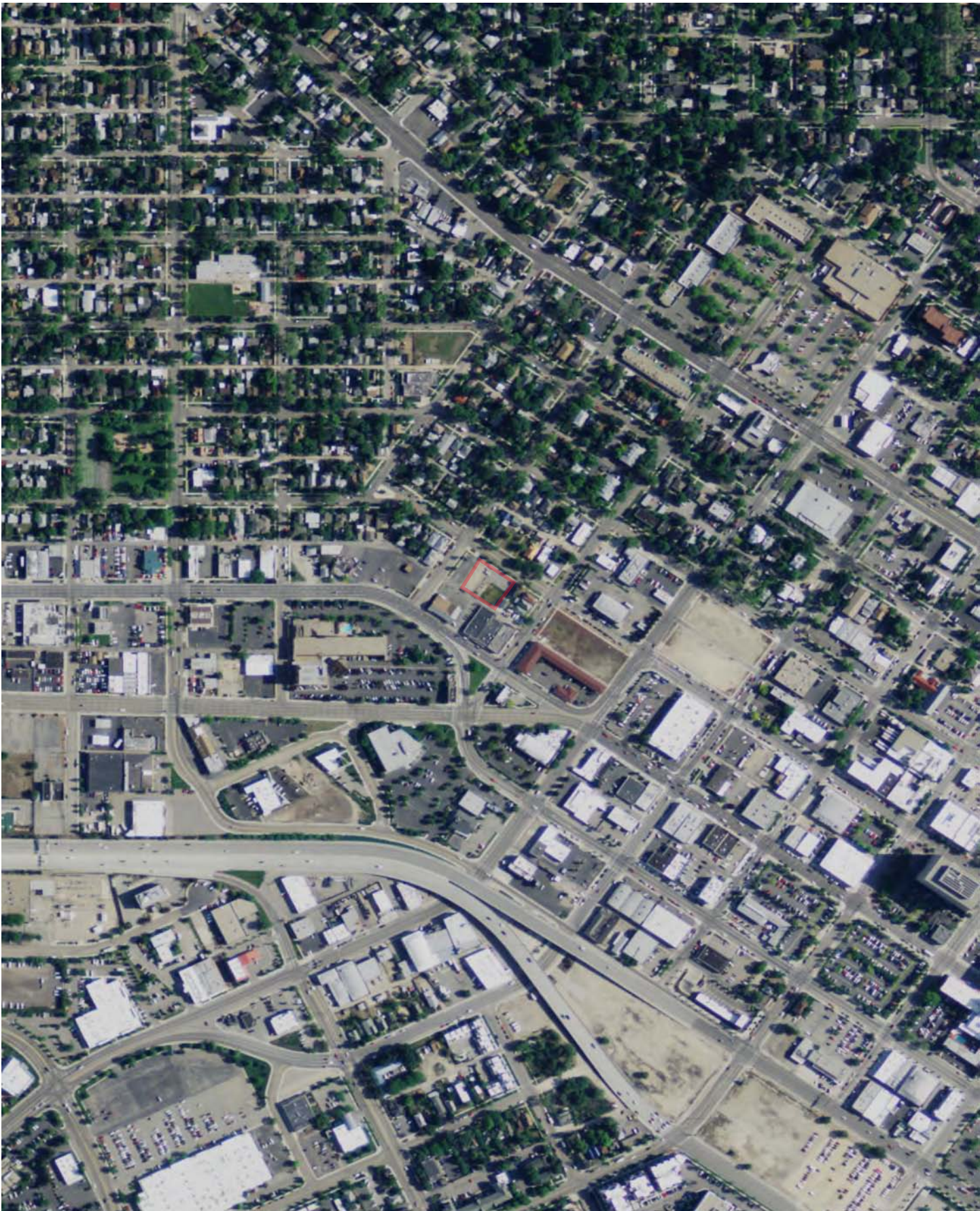
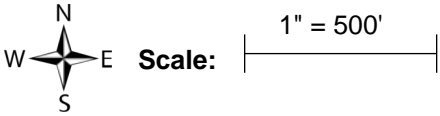


**FLIGHT YEAR:**  
2009



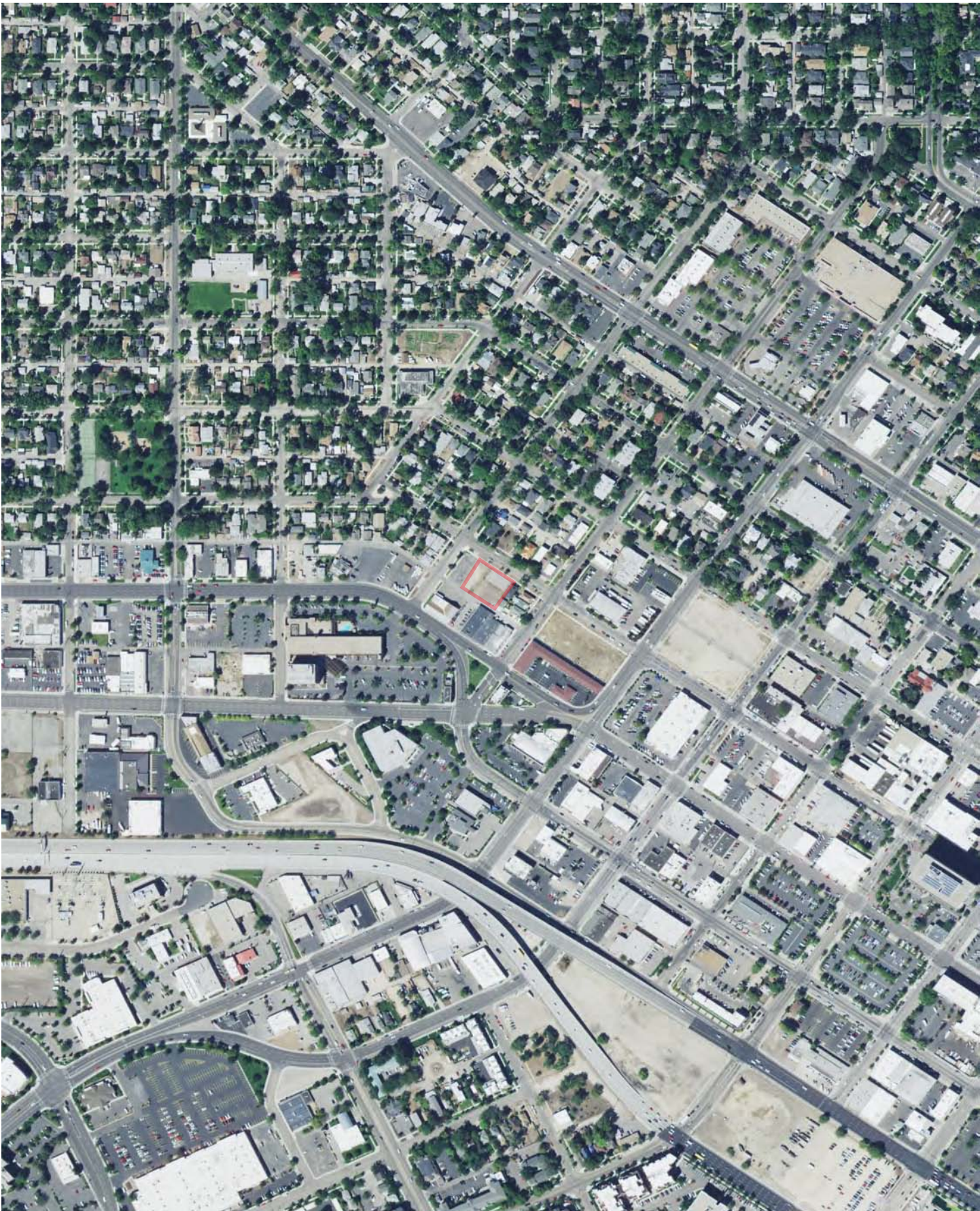
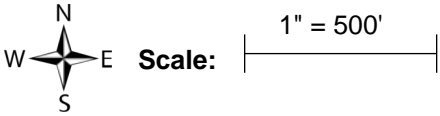


**FLIGHT YEAR:**  
2011




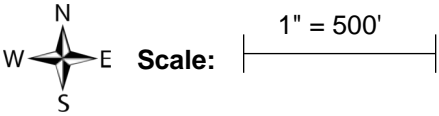


**FLIGHT YEAR:**  
2013




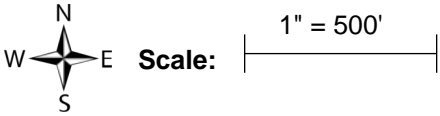


**FLIGHT YEAR:**  
2015





**FLIGHT YEAR:**  
2017





## NEW NEIGHBOR

## + S DENVER AVE INTERSECTS Continued from prior page

## W IDAHO ST Cont'd

HOWARD LOPEZ KELLY & WOYCHICK attorneys / .....208-342-4344  
 CURDY WILLIAM attorneys / .....208-947-7250  
 RENAISSANCE REMODELING CO INC kitchen remodeling & planning / .....208-384-0591  
 STRUCTURED communications / .....208-472-8842  
 STUDIO SALON & SPA beauty salons / .....208-577-6252  
 100 KEY BANK banks / .....208-364-8500  
 200 Fisher John T / .....208-364-8500  
 325 BRIGHT LADDER INC nonclassified establishments / .....208-519-5643  
 325 Moore Rebecca J .....208-364-8500  
 600 SUMMIT SOLUTIONS LLC physicians & surgeons equip / .....208-672-7272  
 650 CAR PARK INC parking stations & garages / .....208-336-6597  
 650 DOWNTOWN PUBLIC PARKING SYSTEM parking stations & garages / .....208-336-6597  
 700 702 W IDAHO LLC building contractors / .....208-345-7018  
 700 Burke John J / .....208-345-7018  
 700 GALLATIN PUBLIC AFFAIRS public relations counselors / .....208-336-1986  
 700 GS STRATEGY GROUP public relations counselors / .....208-342-1545  
 800 ELIA MOORE LAW attorneys / .....208-336-6900  
 800 MOORE & ELIA LLP attorneys / .....208-336-6900  
 900 FEDERAL DEFENDERS OF IDAHO attorneys / .....208-331-5500  
 1000 EIGUREN ROY LEWIS attorneys .....208-947-7252  
 1000 GREYSTAR REAL ESTATE PARTNERS real estate / .....208-343-6700  
 1000 PROFITSCORE CAPITAL MANAGEMENT investment securities / .....208-472-8849  
 1100 ALLIED OFFICES executive suites / .....208-391-6500  
 1100 BRACK & ASSOC INC nonclassified establishments / .....208-472-8841  
 1100 FAMILY BUSINESS CONSULTING GROUP engineers-consulting / .....208-342-7775  
 1100 GROVER LAW OFFICE PLLC bankruptcy serv / .....208-391-3434  
 1100 IDAHO FAMILY LAW attorneys .....208-287-4490  
 1100 Kelly Michael / .....208-947-5895  
 1100 KELLY BUSINESS CTR executive suites / .....208-947-5895  
 1100 Patterson Kara / .....208-947-5895  
 1100 SAGE FORENSIC ACCOUNTING acctg & bkpg genl serv / .....208-629-7315  
 1100 SCHAEFER LAW FIRM immigration & naturalization / .....208-810-4851  
 712 MOON'S KITCHEN CAFE restaurants / .....208-385-0472  
 Poller Carolee / .....208-385-0472  
 720 IDAHO PEDESTRIAN & BICYCLE non-profit org / .....208-345-1105  
 KPFF CONSULTING ENGINEERS serv / .....208-336-6985  
 THRIVENT FINANCIAL Insurance / .....208-391-7111  
 33 JTREE SEO internet serv / .....208-345-3255  
 36 LOGISTICAL MARKETING business serv / .....208-345-3255  
 46 ROX SAULS EVENTS events-special / .....208-345-3255  
 730 OLD CHICAGO pizza / .....208-363-0037  
 750 MAI THAI restaurants / .....208-344-8424  
 MT DOWNTOWN INC nonclassified establishments / .....208-344-8424  
 780 PHO NOUVEAU restaurants / .....208-367-1111  
 783 ELECTRIC CHAIR beauty salons / .....208-331-2588  
 + N 6TH ST INTERSECTS  
 800 100 MODE LOUNGE cocktail lounges .....208-342-8633  
 112 ASPEN LEAF YOGURT LIC yogurt / .....208-343-3648  
 112 EUREKA restaurants / .....208-286-4410  
 112 KOI RESTAURANT & BAR restaurants / .....208-343-3474  
 300 CAPROCK GROUP financial advisory serv / .....208-368-9600  
 350 STRATUS GLOBAL PARTNERS LLC marketing consultants / .....208-344-7422  
 802 NORTH FACE sportswear-retail / .....208-331-9790  
 805 ADT-ALARM & SECURITY security control equip & sys / .....208-272-9672  
 HEALTHWISE INC social serv / .....208-343-3474  
 200 Kingensmith Joel W / .....208-343-3474  
 300 MARKETING MEDIA GROUP LLC advertising / .....208-442-1104  
 310 WESTWATER RESEARCH surveys-water rights / .....208-442-1104  
 400 TEM ENTERPRISES nonclassified establishments / .....208-442-1104  
 807 ALAVITA food products-retail / .....208-780-1100  
 816 CHICO'S clothing-retail / .....208-424-6722  
 817 LUX FASHION LOUNGE accessories-fashion / .....208-344-4589  
 Continued Next Column

## + S DENVER AVE INTERSECTS Continued from prior column

## W IDAHO ST Cont'd

818 LUNCH BOX FRANCHISE & ADMIN franchising / .....208-333-1445  
 LUNCHBOXWAX DOWNTOWN BOISE beauty salons / .....208-789-2956  
 821 VANDALSTORE sportswear-retail / .....208-433-1889  
 824 WEST ELM housewares-retail / .....208-342-0163  
 825 FANCY PANTS women's apparel-retail / .....208-345-3339  
 827 BANK OF THE WEST banks / .....208-343-0606  
 828 McGrath Lisa / .....208-343-0606  
 840 ANDY'S DELI sandwiches / .....208-336-5186  
 + N 9TH ST INTERSECTS  
 + N 10TH ST INTERSECTS  
 \* ZIP CODE 83702 CAR-RT C026  
 1001 100 WASHINGTON FEDERAL NA banks .....208-343-1833  
 + N 11TH ST INTERSECTS  
 1101 EDGE coffee shops / .....208-344-5383  
 1105 PAINTED SMILES ADVERTISING advertising / .....208-343-0107  
 RECORD EXCHANGE records tapes & compact discs / .....208-344-8010  
 1118 EL KORAH SHRINERS fraternal org / .....208-343-0571  
 SHRINE OASIS fraternal org / .....208-343-1341  
 + N 12TH ST INTERSECTS  
 1220 IDAHO POWER CO electric companies / .....208-388-2364  
 1221 Baker Shane / .....208-388-2364  
 DELTA COMMUNITY CREDIT UNION credit unions / .....404-715-4725  
 IDACORP ENERGY SVC electric companies / .....208-388-2200  
 IDACORP FINANCIAL SVC INC financial advisory serv / .....208-388-2200  
 IDACORP INC electric companies / .....208-388-2200  
 Johnson Floyd / .....208-388-2200  
 Medlin Denise / .....208-388-2200  
 + N 13TH ST INTERSECTS  
 + N 14TH ST INTERSECTS  
 1401 AXUS INTERNATIONAL nonclassified establishments / .....208-559-0877  
 + N 15TH ST INTERSECTS  
 + N 16TH ST INTERSECTS  
 + N 17TH ST INTERSECTS  
 + N 18TH ST INTERSECTS  
 + N 19TH ST INTERSECTS  
 + N 20TH ST INTERSECTS  
 + N 21ST ST INTERSECTS  
 + N 22ND ST INTERSECTS  
 + N 23RD ST INTERSECTS  
 + N 24TH ST INTERSECTS  
 + N 25TH ST INTERSECTS  
 + N 26TH ST INTERSECTS  
 + N 27TH ST INTERSECTS  
 + N 28TH ST INTERSECTS  
 + N 29TH ST INTERSECTS  
 + N 30TH ST INTERSECTS  
 + N 31ST ST INTERSECTS  
 + N 32ND ST INTERSECTS  
 + N 33RD ST INTERSECTS  
 + N 34TH ST INTERSECTS  
 + N 35TH ST INTERSECTS  
 + N 36TH ST INTERSECTS  
 + N 37TH ST INTERSECTS  
 + N 38TH ST INTERSECTS  
 + N 39TH ST INTERSECTS  
 + N 40TH ST INTERSECTS  
 + N 41ST ST INTERSECTS  
 + N 42ND ST INTERSECTS  
 + N 43RD ST INTERSECTS  
 + N 44TH ST INTERSECTS  
 + N 45TH ST INTERSECTS  
 + N 46TH ST INTERSECTS  
 + N 47TH ST INTERSECTS  
 + N 48TH ST INTERSECTS  
 + N 49TH ST INTERSECTS  
 + N 50TH ST INTERSECTS  
 + N 51ST ST INTERSECTS  
 + N 52ND ST INTERSECTS  
 + N 53RD ST INTERSECTS  
 + N 54TH ST INTERSECTS  
 + N 55TH ST INTERSECTS  
 + N 56TH ST INTERSECTS  
 + N 57TH ST INTERSECTS  
 + N 58TH ST INTERSECTS  
 + N 59TH ST INTERSECTS  
 + N 60TH ST INTERSECTS  
 + N 61ST ST INTERSECTS  
 + N 62ND ST INTERSECTS  
 + N 63RD ST INTERSECTS  
 + N 64TH ST INTERSECTS  
 + N 65TH ST INTERSECTS  
 + N 66TH ST INTERSECTS  
 + N 67TH ST INTERSECTS  
 + N 68TH ST INTERSECTS  
 + N 69TH ST INTERSECTS  
 + N 70TH ST INTERSECTS  
 + N 71ST ST INTERSECTS  
 + N 72ND ST INTERSECTS  
 + N 73RD ST INTERSECTS  
 + N 74TH ST INTERSECTS  
 + N 75TH ST INTERSECTS  
 + N 76TH ST INTERSECTS  
 + N 77TH ST INTERSECTS  
 + N 78TH ST INTERSECTS  
 + N 79TH ST INTERSECTS  
 + N 80TH ST INTERSECTS  
 + N 81ST ST INTERSECTS  
 + N 82ND ST INTERSECTS  
 + N 83RD ST INTERSECTS  
 + N 84TH ST INTERSECTS  
 + N 85TH ST INTERSECTS  
 + N 86TH ST INTERSECTS  
 + N 87TH ST INTERSECTS  
 + N 88TH ST INTERSECTS  
 + N 89TH ST INTERSECTS  
 + N 90TH ST INTERSECTS  
 + N 91ST ST INTERSECTS  
 + N 92ND ST INTERSECTS  
 + N 93RD ST INTERSECTS  
 + N 94TH ST INTERSECTS  
 + N 95TH ST INTERSECTS  
 + N 96TH ST INTERSECTS  
 + N 97TH ST INTERSECTS  
 + N 98TH ST INTERSECTS  
 + N 99TH ST INTERSECTS  
 + N 100TH ST INTERSECTS  
 + N 101ST ST INTERSECTS  
 + N 102ND ST INTERSECTS  
 + N 103RD ST INTERSECTS  
 + N 104TH ST INTERSECTS  
 + N 105TH ST INTERSECTS  
 + N 106TH ST INTERSECTS  
 + N 107TH ST INTERSECTS  
 + N 108TH ST INTERSECTS  
 + N 109TH ST INTERSECTS  
 + N 110TH ST INTERSECTS  
 + N 111TH ST INTERSECTS  
 + N 112TH ST INTERSECTS  
 + N 113TH ST INTERSECTS  
 + N 114TH ST INTERSECTS  
 + N 115TH ST INTERSECTS  
 + N 116TH ST INTERSECTS  
 + N 117TH ST INTERSECTS  
 + N 118TH ST INTERSECTS  
 + N 119TH ST INTERSECTS  
 + N 120TH ST INTERSECTS  
 + N 121ST ST INTERSECTS  
 + N 122ND ST INTERSECTS  
 + N 123RD ST INTERSECTS  
 + N 124TH ST INTERSECTS  
 + N 125TH ST INTERSECTS  
 + N 126TH ST INTERSECTS  
 + N 127TH ST INTERSECTS  
 + N 128TH ST INTERSECTS  
 + N 129TH ST INTERSECTS  
 + N 130TH ST INTERSECTS  
 + N 131ST ST INTERSECTS  
 + N 132ND ST INTERSECTS  
 + N 133RD ST INTERSECTS  
 + N 134TH ST INTERSECTS  
 + N 135TH ST INTERSECTS  
 + N 136TH ST INTERSECTS  
 + N 137TH ST INTERSECTS  
 + N 138TH ST INTERSECTS  
 + N 139TH ST INTERSECTS  
 + N 140TH ST INTERSECTS  
 + N 141ST ST INTERSECTS  
 + N 142ND ST INTERSECTS  
 + N 143RD ST INTERSECTS  
 + N 144TH ST INTERSECTS  
 + N 145TH ST INTERSECTS  
 + N 146TH ST INTERSECTS  
 + N 147TH ST INTERSECTS  
 + N 148TH ST INTERSECTS  
 + N 149TH ST INTERSECTS  
 + N 150TH ST INTERSECTS  
 + N 151ST ST INTERSECTS  
 + N 152ND ST INTERSECTS  
 + N 153RD ST INTERSECTS  
 + N 154TH ST INTERSECTS  
 + N 155TH ST INTERSECTS  
 + N 156TH ST INTERSECTS  
 + N 157TH ST INTERSECTS  
 + N 158TH ST INTERSECTS  
 + N 159TH ST INTERSECTS  
 + N 160TH ST INTERSECTS  
 + N 161ST ST INTERSECTS  
 + N 162ND ST INTERSECTS  
 + N 163RD ST INTERSECTS  
 + N 164TH ST INTERSECTS  
 + N 165TH ST INTERSECTS  
 + N 166TH ST INTERSECTS  
 + N 167TH ST INTERSECTS  
 + N 168TH ST INTERSECTS  
 + N 169TH ST INTERSECTS  
 + N 170TH ST INTERSECTS  
 + N 171ST ST INTERSECTS  
 + N 172ND ST INTERSECTS  
 + N 173RD ST INTERSECTS  
 + N 174TH ST INTERSECTS  
 + N 175TH ST INTERSECTS  
 + N 176TH ST INTERSECTS  
 + N 177TH ST INTERSECTS  
 + N 178TH ST INTERSECTS  
 + N 179TH ST INTERSECTS  
 + N 180TH ST INTERSECTS  
 + N 181ST ST INTERSECTS  
 + N 182ND ST INTERSECTS  
 + N 183RD ST INTERSECTS  
 + N 184TH ST INTERSECTS  
 + N 185TH ST INTERSECTS  
 + N 186TH ST INTERSECTS  
 + N 187TH ST INTERSECTS  
 + N 188TH ST INTERSECTS  
 + N 189TH ST INTERSECTS  
 + N 190TH ST INTERSECTS  
 + N 191ST ST INTERSECTS  
 + N 192ND ST INTERSECTS  
 + N 193RD ST INTERSECTS  
 + N 194TH ST INTERSECTS  
 + N 195TH ST INTERSECTS  
 + N 196TH ST INTERSECTS  
 + N 197TH ST INTERSECTS  
 + N 198TH ST INTERSECTS  
 + N 199TH ST INTERSECTS  
 + N 200TH ST INTERSECTS  
 + N 201ST ST INTERSECTS  
 + N 202ND ST INTERSECTS  
 + N 203RD ST INTERSECTS  
 + N 204TH ST INTERSECTS  
 + N 205TH ST INTERSECTS  
 + N 206TH ST INTERSECTS  
 + N 207TH ST INTERSECTS  
 + N 208TH ST INTERSECTS  
 + N 209TH ST INTERSECTS  
 + N 210TH ST INTERSECTS  
 + N 211ST ST INTERSECTS  
 + N 212ND ST INTERSECTS  
 + N 213RD ST INTERSECTS  
 + N 214TH ST INTERSECTS  
 + N 215TH ST INTERSECTS  
 + N 216TH ST INTERSECTS  
 + N 217TH ST INTERSECTS  
 + N 218TH ST INTERSECTS  
 + N 219TH ST INTERSECTS  
 + N 220TH ST INTERSECTS  
 + N 221ST ST INTERSECTS  
 + N 222ND ST INTERSECTS  
 + N 223RD ST INTERSECTS  
 + N 224TH ST INTERSECTS  
 + N 225TH ST INTERSECTS  
 + N 226TH ST INTERSECTS  
 + N 227TH ST INTERSECTS  
 + N 228TH ST INTERSECTS  
 + N 229TH ST INTERSECTS  
 + N 230TH ST INTERSECTS  
 + N 231ST ST INTERSECTS  
 + N 232ND ST INTERSECTS  
 + N 233RD ST INTERSECTS  
 + N 234TH ST INTERSECTS  
 + N 235TH ST INTERSECTS  
 + N 236TH ST INTERSECTS  
 + N 237TH ST INTERSECTS  
 + N 238TH ST INTERSECTS  
 + N 239TH ST INTERSECTS  
 + N 240TH ST INTERSECTS  
 + N 241ST ST INTERSECTS  
 + N 242ND ST INTERSECTS  
 + N 243RD ST INTERSECTS  
 + N 244TH ST INTERSECTS  
 + N 245TH ST INTERSECTS  
 + N 246TH ST INTERSECTS  
 + N 247TH ST INTERSECTS  
 + N 248TH ST INTERSECTS  
 + N 249TH ST INTERSECTS  
 + N 250TH ST INTERSECTS  
 + N 251ST ST INTERSECTS  
 + N 252ND ST INTERSECTS  
 + N 253RD ST INTERSECTS  
 + N 254TH ST INTERSECTS  
 + N 255TH ST INTERSECTS  
 + N 256TH ST INTERSECTS  
 + N 257TH ST INTERSECTS  
 + N 258TH ST INTERSECTS  
 + N 259TH ST INTERSECTS  
 + N 260TH ST INTERSECTS  
 + N 261ST ST INTERSECTS  
 + N 262ND ST INTERSECTS  
 + N 263RD ST INTERSECTS  
 + N 264TH ST INTERSECTS  
 + N 265TH ST INTERSECTS  
 + N 266TH ST INTERSECTS  
 + N 267TH ST INTERSECTS  
 + N 268TH ST INTERSECTS  
 + N 269TH ST INTERSECTS  
 + N 270TH ST INTERSECTS  
 + N 271ST ST INTERSECTS  
 + N 272ND ST INTERSECTS  
 + N 273RD ST INTERSECTS  
 + N 274TH ST INTERSECTS  
 + N 275TH ST INTERSECTS  
 + N 276TH ST INTERSECTS  
 + N 277TH ST INTERSECTS  
 + N 278TH ST INTERSECTS  
 + N 279TH ST INTERSECTS  
 + N 280TH ST INTERSECTS  
 + N 281ST ST INTERSECTS  
 + N 282ND ST INTERSECTS  
 + N 283RD ST INTERSECTS  
 + N 284TH ST INTERSECTS  
 + N 285TH ST INTERSECTS  
 + N 286TH ST INTERSECTS  
 + N 287TH ST INTERSECTS  
 + N 288TH ST INTERSECTS  
 + N 289TH ST INTERSECTS  
 + N 290TH ST INTERSECTS  
 + N 291ST ST INTERSECTS  
 + N 292ND ST INTERSECTS  
 + N 293RD ST INTERSECTS  
 + N 294TH ST INTERSECTS  
 + N 295TH ST INTERSECTS  
 + N 296TH ST INTERSECTS  
 + N 297TH ST INTERSECTS  
 + N 298TH ST INTERSECTS  
 + N 299TH ST INTERSECTS  
 + N 300TH ST INTERSECTS  
 + N 301ST ST INTERSECTS  
 + N 302ND ST INTERSECTS  
 + N 303RD ST INTERSECTS  
 + N 304TH ST INTERSECTS  
 + N 305TH ST INTERSECTS  
 + N 306TH ST INTERSECTS  
 + N 307TH ST INTERSECTS  
 + N 308TH ST INTERSECTS  
 + N 309TH ST INTERSECTS  
 + N 310TH ST INTERSECTS  
 + N 311ST ST INTERSECTS  
 + N 312ND ST INTERSECTS  
 + N 313RD ST INTERSECTS  
 + N 314TH ST INTERSECTS  
 + N 315TH ST INTERSECTS  
 + N 316TH ST INTERSECTS  
 + N 317TH ST INTERSECTS  
 + N 318TH ST INTERSECTS  
 + N 319TH ST INTERSECTS  
 + N 320TH ST INTERSECTS  
 + N 321ST ST INTERSECTS  
 + N 322ND ST INTERSECTS  
 + N 323RD ST INTERSECTS  
 + N 324TH ST INTERSECTS  
 + N 325TH ST INTERSECTS  
 + N 326TH ST INTERSECTS  
 + N 327TH ST INTERSECTS  
 + N 328TH ST INTERSECTS  
 + N 329TH ST INTERSECTS  
 + N 330TH ST INTERSECTS  
 + N 331ST ST INTERSECTS  
 + N 332ND ST INTERSECTS  
 + N 333RD ST INTERSECTS  
 + N 334TH ST INTERSECTS  
 + N 335TH ST INTERSECTS  
 + N 336TH ST INTERSECTS  
 + N 337TH ST INTERSECTS  
 + N 338TH ST INTERSECTS  
 + N 339TH ST INTERSECTS  
 + N 340TH ST INTERSECTS  
 + N 341ST ST INTERSECTS  
 + N 342ND ST INTERSECTS  
 + N 343RD ST INTERSECTS  
 + N 344TH ST INTERSECTS  
 + N 345TH ST INTERSECTS  
 + N 346TH ST INTERSECTS  
 + N 347TH ST INTERSECTS  
 + N 348TH ST INTERSECTS  
 + N 349TH ST INTERSECTS  
 + N 350TH ST INTERSECTS  
 + N 351ST ST INTERSECTS  
 + N 352ND ST INTERSECTS  
 + N 353RD ST INTERSECTS  
 + N 354TH ST INTERSECTS  
 + N 355TH ST INTERSECTS  
 + N 356TH ST INTERSECTS  
 + N 357TH ST INTERSECTS  
 + N 358TH ST INTERSECTS  
 + N 359TH ST INTERSECTS  
 + N 360TH ST INTERSECTS  
 + N 361ST ST INTERSECTS  
 + N 362ND ST INTERSECTS  
 + N 363RD ST INTERSECTS  
 + N 364TH ST INTERSECTS  
 + N 365TH ST INTERSECTS  
 + N 366TH ST INTERSECTS  
 + N 367TH ST INTERSECTS  
 + N 368TH ST INTERSECTS  
 + N 369TH ST INTERSECTS  
 + N 370TH ST INTERSECTS  
 + N 371ST ST INTERSECTS  
 + N 372ND ST INTERSECTS  
 + N 373RD ST INTERSECTS  
 + N 374TH ST INTERSECTS  
 + N 375TH ST INTERSECTS  
 + N 376TH ST INTERSECTS  
 + N 377TH ST INTERSECTS  
 + N 378TH ST INTERSECTS  
 + N 379TH ST INTERSECTS  
 + N 380TH ST INTERSECTS  
 + N 381ST ST INTERSECTS  
 + N 382ND ST INTERSECTS  
 + N 383RD ST INTERSECTS  
 + N 384TH ST INTERSECTS  
 + N 385TH ST INTERSECTS  
 + N 386TH ST INTERSECTS  
 + N 387TH ST INTERSECTS  
 + N 388TH ST INTERSECTS  
 + N 389TH ST INTERSECTS  
 + N 390TH ST INTERSECTS  
 + N 391ST ST INTERSECTS  
 + N 392ND ST INTERSECTS  
 + N 393RD ST INTERSECTS  
 + N 394TH ST INTERSECTS  
 + N 395TH ST INTERSECTS  
 + N 396TH ST INTERSECTS  
 + N 397TH ST INTERSECTS  
 + N 398TH ST INTERSECTS  
 + N 399TH ST INTERSECTS  
 + N 400TH ST INTERSECTS  
 + N 401ST ST INTERSECTS  
 + N 402ND ST INTERSECTS  
 + N 403RD ST INTERSECTS  
 + N 404TH ST INTERSECTS  
 + N 405TH ST INTERSECTS  
 + N 406TH ST INTERSECTS  
 + N 407TH ST INTERSECTS  
 + N 408TH ST INTERSECTS  
 + N 409TH ST INTERSECTS  
 + N 410TH ST INTERSECTS  
 + N 411ST ST INTERSECTS  
 + N 412ND ST INTERSECTS  
 + N 413RD ST INTERSECTS  
 + N 414TH ST INTERSECTS  
 + N 415TH ST INTERSECTS  
 + N 416TH ST INTERSECTS  
 + N 417TH ST INTERSECTS  
 + N 418TH ST INTERSECTS  
 + N 419TH ST INTERSECTS  
 + N 420TH ST INTERSECTS  
 + N 421ST ST INTERSECTS  
 + N 422ND ST INTERSECTS  
 + N 423RD ST INTERSECTS  
 + N 424TH ST INTERSECTS  
 + N 425TH ST INTERSECTS  
 + N 426TH ST INTERSECTS  
 + N 427TH ST INTERSECTS  
 + N 428TH ST INTERSECTS  
 + N 429TH ST INTERSECTS  
 + N 430TH ST INTERSECTS  
 + N 431ST ST INTERSECTS  
 + N 432ND ST INTERSECTS  
 + N 433RD ST INTERSECTS  
 + N 434TH ST INTERSECTS  
 + N 435TH ST INTERSECTS  
 + N 436TH ST INTERSECTS  
 + N 437TH ST INTERSECTS  
 + N 438TH ST INTERSECTS  
 + N 439TH ST INTERSECTS  
 + N 440TH ST INTERSECTS  
 + N 441ST ST INTERSECTS  
 + N 442ND ST INTERSECTS  
 + N 443RD ST INTERSECTS  
 + N 444TH ST INTERSECTS  
 + N 445TH ST INTERSECTS  
 + N 446TH ST INTERSECTS  
 + N 447TH ST INTERSECTS  
 + N 448TH ST INTERSECTS  
 + N 449TH ST INTERSECTS  
 + N 450TH ST INTERSECTS  
 + N 451ST ST INTERSECTS  
 + N 452ND ST INTERSECTS  
 + N 453RD ST INTERSECTS  
 + N 454TH ST INTERSECTS  
 + N 455TH ST INTERSECTS  
 + N 456TH ST INTERSECTS  
 + N 457TH ST INTERSECTS  
 + N 458TH ST INTERSECTS  
 + N 459TH ST INTERSECTS  
 + N 460TH ST INTERSECTS  
 + N 461ST ST INTERSECTS  
 + N 462ND ST INTERSECTS  
 + N 463RD ST INTERSECTS  
 + N 464TH ST INTERSECTS  
 + N 465TH ST INTERSECTS  
 + N 466TH ST INTERSECTS  
 + N 467TH ST INTERSECTS  
 + N 468TH ST INTERSECTS  
 + N 469TH ST INTERSECTS  
 + N 470TH ST INTERSECTS  
 + N 471ST ST INTERSECTS  
 + N 472ND ST INTERSECTS  
 + N 473RD ST INTERSECTS  
 + N 474TH ST INTERSECTS  
 + N 475TH ST INTERSECTS  
 + N 476TH ST INTERSECTS  
 + N 477TH ST INTERSECTS  
 + N 478TH ST INTERSECTS  
 + N 479TH ST INTERSECTS  
 + N 480TH ST INTERSECTS  
 + N 481ST ST INTERSECTS  
 + N 482ND ST INTERSECTS  
 + N 483RD ST INTERSECTS  
 + N 484TH ST INTERSECTS  
 + N 485TH ST INTERSECTS  
 + N 486TH ST INTERSECTS  
 + N 487TH ST INTERSECTS  
 + N 488TH ST INTERSECTS  
 + N 489TH ST INTERSECTS  
 + N 490TH ST INTERSECTS  
 + N 491ST ST INTERSECTS  
 + N 492ND ST INTERSECTS  
 + N 493RD ST INTERSECTS  
 + N 494TH ST INTERSECTS  
 + N 495TH ST INTERSECTS  
 + N 496TH ST INTERSECTS  
 + N 497TH ST INTERSECTS  
 + N 498TH ST INTERSECTS  
 + N 499TH ST INTERSECTS  
 + N 500TH ST INTERSECTS  
 + N 501ST ST INTERSECTS  
 + N 502ND ST INTERSECTS  
 + N 503RD ST INTERSECTS  
 + N 504TH ST INTERSECTS  
 + N 505TH ST INTERSECTS  
 + N 506TH ST INTERSECTS  
 + N 507TH ST INTERSECTS  
 + N 508TH ST INTERSECTS  
 + N 509TH ST INTERSECTS  
 + N 510TH ST INTERSECTS  
 + N 511ST ST INTERSECTS  
 + N 512ND ST INTERSECTS  
 + N 513RD ST INTERSECTS  
 + N 514TH ST INTERSECTS  
 + N 515TH ST INTERSECTS  
 + N 516TH ST INTERSECTS  
 + N 517TH ST INTERSECTS  
 + N 518TH ST INTERSECTS  
 + N 519TH ST INTERSECTS  
 + N 520TH ST INTERSECTS  
 + N 521ST ST INTERSECTS  
 + N 522ND ST INTERSECTS  
 + N 523RD ST INTERSECTS  
 + N 524TH ST INTERSECTS  
 + N 525TH ST INTERSECTS  
 + N 526TH ST INTERSECTS  
 + N 527TH ST INTERSECTS  
 + N 528TH ST INTERSECTS  
 + N 529TH ST INTERSECTS  
 + N 530TH ST INTERSECTS  
 + N 531ST ST INTERSECTS  
 + N 532ND ST INTERSECTS  
 + N 533RD ST INTERSECTS  
 + N 534TH ST INTERSECTS  
 + N 535TH ST INTERSECTS  
 + N 536TH ST INTERSECTS  
 + N 537TH ST INTERSECTS  
 + N 538TH ST INTERSECTS  
 + N 539TH ST INTERSECTS  
 + N 540TH ST INTERSECTS  
 + N 541ST ST INTERSECTS  
 + N 542ND ST INTERSECTS  
 + N 543RD ST INTERSECTS  
 + N 544TH ST INTERSECTS  
 + N 545TH ST INTERSECTS  
 + N 546TH ST INTERSECTS  
 + N 547TH ST INTERSECTS  
 + N 548TH ST INTERSECTS  
 + N 549TH ST INTERSECTS  
 + N 550TH ST INTERSECTS  
 + N 551ST ST INTERSECTS  
 + N 552ND ST INTERSECTS  
 + N 553RD ST INTERSECTS  
 + N 554TH ST INTERSECTS  
 + N 555TH ST INTERSECTS  
 + N 556TH ST INTERSECTS  
 + N 557TH ST INTERSECTS  
 + N 558TH ST INTERSECTS  
 + N 559TH ST INTERSECTS  
 + N 560TH ST INTERSECTS  
 + N 561ST ST INTERSECTS  
 + N 562ND ST INTERSECTS  
 + N 563RD ST INTERSECTS  
 + N 564TH ST INTERSECTS  
 + N 565TH ST INTERSECTS  
 + N 566TH ST INTERSECTS  
 + N 567TH ST INTERSECTS  
 + N 568TH ST INTERSECTS  
 + N 569TH ST INTERSECTS  
 + N 570TH ST INTERSECTS  
 + N 571ST ST INTERSECTS  
 + N 572ND ST INTERSECTS  
 + N 573RD ST INTERSECTS  
 + N 574TH ST INTERSECTS  
 + N 575TH ST INTERSECTS  
 + N 576TH ST INTERSECTS  
 + N 577TH ST INTERSECTS  
 + N 578TH ST INTERSECTS  
 + N 579TH ST INTERSECTS  
 + N 580TH ST INTERSECTS  
 + N 581ST ST INTERSECTS  
 + N 582ND ST INTERSECTS  
 + N 583RD ST INTERSECTS  
 + N 584TH ST INTERSECTS  
 + N 585TH ST INTERSECTS  
 + N 586TH ST INTERSECTS  
 + N 587TH ST INTERSECTS  
 + N 588TH ST INTERSECTS  
 + N 589TH ST INTERSECTS  
 + N 590TH ST INTERSECTS  
 + N 591ST ST INTERSECTS  
 + N 592ND ST INTERSECTS  
 + N 593RD ST INTERSECTS  
 + N 594TH ST INTERSECTS  
 + N 595TH ST INTERSECTS  
 + N 596TH ST INTERSECTS  
 + N 597TH ST INTERSECTS  
 + N 598TH ST INTERSECTS  
 + N 599TH ST INTERSECTS  
 + N 600TH ST INTERSECTS  
 + N 601ST ST INTERSECTS  
 + N 602ND ST INTERSECTS  
 + N 603RD ST INTERSECTS  
 + N 604TH ST INTERSECTS  
 + N 605TH ST INTERSECTS  
 + N 606TH ST INTERSECTS  
 + N 607TH ST INTERSECTS  
 + N 608TH ST INTERSECTS  
 + N 609TH ST INTERSECTS  
 + N 610TH ST INTERSECTS  
 + N 611ST ST INTERSECTS  
 + N 612ND ST INTERSECTS  
 + N 613RD ST INTERSECTS  
 + N 614TH ST INTERSECTS  
 + N 615TH ST INTERSECTS  
 + N 616TH ST INTERSECTS  
 + N 617TH ST INTERSECTS  
 + N 618TH ST INTERSECTS  
 + N 619TH ST INTERSECTS  
 + N 620TH ST INTERSECTS  
 + N 621ST ST INTERSECTS  
 + N 622ND ST INTERSECTS  
 + N 623RD ST INTERSECTS  
 + N 624TH ST INTERSECTS  
 + N 625TH ST INTERSECTS  
 + N 626TH ST INTERSECTS  
 + N 627TH ST INTERSECTS  
 + N 628TH ST INTERSECTS  
 + N 629TH ST INTERSECTS  
 + N 630TH ST INTERSECTS  
 + N 631ST ST INTERSECTS  
 + N 632ND ST INTERSECTS  
 + N 633RD ST INTERSECTS  
 + N 634TH ST INTERSECTS  
 + N 635TH ST INTERSECTS  
 + N 636TH ST INTERSECTS  
 + N 637TH ST INTERSECTS  
 + N 638TH ST INTERSECTS  
 + N 639TH ST INTERSECTS  
 + N 640TH ST INTERSECTS  
 + N 641ST ST INTERSECTS  
 + N 642ND ST INTERSECTS  
 + N 643RD ST INTERSECTS  
 + N 644TH ST INTERSECTS  
 + N 645TH ST INTERSECTS  
 + N 646TH ST INTERSECTS  
 + N 647TH ST INTERSECTS  
 + N 648TH ST INTERSECTS  
 + N 649TH ST INTERSECTS  
 + N 650TH ST INTERSECTS  
 + N 651ST ST INTERSECTS  
 + N 652ND ST INTERSECTS  
 + N 653RD ST INTERSECTS  
 + N 654TH ST INTERSECTS  
 + N 655TH ST INTERSE



## W IDAHO ST - S IMPATIENS PL

190

HOMEOWNER

## W IDAHO ST Cont'd

1100 PROFESSIONAL CAREER SOLUTIONS career & vocational counseling ✓ @ .....208-472-8840  
 1100 SAMUEL A HOAGLAND ATTORNEY attorneys ✓ @ .....208-386-9292  
 1100 SHEEHAN JEFFREY T attorneys ✓ @ .....208-287-4499  
 712 MOON'S KITCHEN CAFE restaurants ✓ @ .....208-385-0472  
 718 ROSE ROOM banquet rooms ✓ @ .....208-381-0483  
 720 ANNUITY GUYS insurance annuities ✓ @ .....208-424-7966  
 DOWNTOWN BOISE ASSN associations ✓ @ .....208-385-7300  
 JTREENET internet serv ✓ @ .....208-991-3736  
 KHAMUI SOLUTIONS LLC cash registers & suppl ✓ @ .....208-345-2250  
 KPFF CONSULTING ENGINEERS engineers-consulting ✓ @ .....208-336-6985  
 LOGISTICAL MARKETING business serv ✓ @ .....208-345-3255  
 PATRICIA BALL LAW OFFICE attorneys ✓ @ .....208-388-2200  
 Stoldorf Jason ✓  
 TOM JAMES CO clothing-retail ✓ @ .....208-938-5245  
 720 WARD JERRY M attorneys ✓ @ .....208-424-3654  
 730 OLD CHICAGO pizza ✓ @ .....208-363-0037  
 735 Adornetto Blagio ✓  
 UNDER GROUND BARBER SHOP barbers ✓ @ .....208-343-7333  
 745 FRAMEWORKS PICTURE FRAMING picture frames-dirs ✓ @ .....208-287-8150  
 750 MAI THAI RESTAURANT restaurants ✓ @ .....208-344-8424  
 755 BOISE FLORIST florists-retail ✓ @ .....208-345-6055  
 765 Morris Karla ✓ @ .....208-367-1111  
 780 PHO NOUVEAU restaurants ✓ @ .....208-381-2588  
 783 ELECTRIC CHAIR beauty salons ✓ @ .....208-344-4589  
 785 LUX FASHION LOUNGE clothing-used ✓ @ .....208-344-4589  
 + N 8TH ST INTERSECTS  
 \* ZIP CODE 83702 CAR-RT C023  
 800 ASPEN LEAF YOGURT yogurt ✓ @ .....208-343-3648  
 DONAHOE PACE & PARTNERS advertising ✓ @ .....208-344-7374  
 FATTY'S BAR bars ✓ @ .....208-514-2531  
 100 GRAPE ESCAPE restaurants ✓ @ .....208-368-0200  
 802 NORTH FACE sportswear-retail ✓ @ .....208-331-9790  
 805 SUMMIT SOLUTIONS LLC nonclassified establishments ✓ @ .....208-672-7272  
 200 CAPROCK GROUP financial advisory serv ✓ @ .....208-368-9600  
 300 MARKETING MEDIA GROUP LLC advertising ✓ @ .....208-472-2129  
 301 IDAHO NATIONAL ENGINEERING government offices-us ✓ @ .....208-334-9572  
 310 WESTWATER RESEARCH surveyors- water rights ✓ @ .....208-433-0255  
 401 XTRA AIRWAYS airline companies ✓ @ .....208-333-9872  
 807 Ellis Bert W ✓  
 814 JANE RUN sporting goods- retail ✓ @ .....208-338-5263  
 816 CHICO'S clothing-retail ✓ @ .....208-424-6722  
 817 CRICKET CLOTHING CO women's apparel- retail ✓ @ .....208-336-4343  
 819 CASSIS LLC gift shops ✓ @ .....208-345-5501  
 821 Smart Andy ✓  
 VANDALSTORE sportswear-retail ✓ @ .....208-433-1889  
 822 ANTHROPOLOGIE women's apparel- retail ✓ @ .....208-345-3411  
 825 FANCY PANTS women's apparel- retail ✓ @ .....208-345-3339  
 827 BANK OF THE WEST banks ✓ @ .....208-343-0606  
 828 CHEERS invitations & announcements ✓ @ .....208-342-1805  
 840 ANDY'S DELI sandwiches ✓ @ .....208-336-5186  
 + N 9TH ST INTERSECTS  
 900 ADT SECURITY SVC security sys ✓ @ .....208-503-1849  
 911 Chattraw Ben ✓ @

## W IDAHO ST Cont'd

918 MACY'S department stores ✓ @ .....208-388-7000  
 + N 10TH ST INTERSECTS  
 1001 WASHINGTON FEDERAL banks ✓ @ .....208-343-1883  
 400 MOORE & ELIA LLP attorneys ✓ @ .....208-336-6900  
 + N 11TH ST INTERSECTS  
 1101 EDGE gift shops ✓ @ .....208-344-5383  
 1105 Obrien Timothy ✓  
 PAINTED SMILES ADVERTISING advertising ✓ @ .....208-343-0107  
 RECORD EXCHANGE records tapes & compact discs ✓ @ .....208-344-8010  
 1117 EL KORAH SHRINE CIRCUS circus companies ✓ @ .....208-333-8350  
 + N 12TH ST INTERSECTS  
 \* ZIP CODE 83702 CAR-RT C009  
 1221 IDACORP ENERGY SVC electric companies ✓ @ .....208-388-2200  
 IDACORP INC electric companies ✓ @ .....208-388-2200  
 IDAHO ENERGY RESOURCES CO energy mgmt sys & products .....208-388-2200  
 IDAHO POWER CO electric companies ✓ @ .....208-388-2200  
 IDAHO POWER DIVERSIFIED ENT CO electric equip/supl-whol ✓ @ .....208-388-2200  
 Royster Cindy S ✓ @  
 Soos Arpad ✓  
 + N 13TH ST INTERSECTS  
 + N 14TH ST INTERSECTS  
 \* ZIP CODE 83702 CAR-RT C026  
 1401 BUSINESSPLANS PROS LLC business mgmt consultants ✓ @ .....208-841-3700  
 I O DUPONT INC nonclassified establishments ✓ @ .....208-908-0630  
 NOVEL PROJECTS INC book dirs-retail ✓ @ .....208-287-1732  
 PROPULSION INNO energy conservation prod-serv ✓ @ .....208-629-2096  
 1404 101 IDAHO FLOOR SUPPLY carpet & rug dirs- new ✓ @ .....208-321-9090  
 102 CUSTOMATED INC computers ✓ @ .....208-336-2506  
 104 Hunt Christopher J ✓  
 1405 WATER COOLER water coolers fountains/filter ✓ @ .....208-908-0625  
 1412 WINDERMERE ACCESS REALTY real estate .....208-258-2222  
 100 AMERICAN LUNG ASSN associations ✓ @ .....208-345-5864  
 110 BATES INVESTMENTS real estate investments ✓ @ .....208-429-9600  
 110 MICHENER INVESTMENT real estate investments ✓ @ .....208-336-3202  
 110 Michener Roger B ✓  
 110 Michener Hoyt D ✓  
 130 TRI-COUNTY PROCESS SERVING process servers ✓ @ .....208-344-4132  
 200 SUSAN G KOMEN FOR THE CURE cancer info ✓ @ .....208-384-0013  
 210 JOHN B TODD LAW OFFICE attorneys ✓ @ .....208-424-1132  
 210 SETZKE LAW OFFICES attorneys ✓ @ .....208-345-4444  
 210 TREBAR FINANCIAL SVC nonclassified establishments ✓ @ .....208-344-3272  
 237 APEX PROPERTY MGMT SLTNS LLC real estate mgmt ✓ @ .....208-343-3260  
 238 ASSOCIATED DESIGN GROUP INC engineers- electrical ✓ @ .....208-331-5665  
 240 SECURITAS SECURITY SVC USA security guard & patrol serv ✓ @ .....208-898-9256  
 + N 16TH ST INTERSECTS  
 + N 17TH ST INTERSECTS  
 1700-1706 No Current Listing (2 Hses)  
 1710 Shohet Chad ✓  
 1712 Espinosa Gabriel ✓  
 1718 No Current Listing  
 1722 Rancher Brian P & Monica L ✓  
 + N 18TH ST INTERSECTS  
 1804 Jonakin Kathryn M ✓  
 McClure Christopher J ✓  
 1805 Joiner Ronnie L ✓ (1939)  
 1807 No Current Listing  
 1808 Sorensen Peter S & Kimberly N ✓ (1939)  
 1811 Janowitz Judee L ✓

## W IDAHO ST Cont'd

Janowitz Amanda  
 1812 A Horst Lindsay ✓  
 1812 1/2 Allen Leslie L ✓  
 Casper Michelle ✓  
 1815 Monroe Kelli A ✓ (1939)  
 + N 19TH ST INTERSECTS  
 1817 102 Powell Anita  
 1818-1821 No Current Listing (4 Hses)  
 1822 Strand John C ✓  
 1824 No Current Listing  
 + N 19TH ST BEGINS  
 \* ZIP CODE 83702 CAR-RT C017  
 1903 No Current Listing  
 1904 Longbucco Dominick ✓  
 1905 Goodman Stephanie ✓ (1939)  
 1906 Coy Kenneth W ✓ (1940)  
 .....208-342-0438  
 1907-1909 No Current Listing (2 Hses)  
 1910 Cadeno Marjorie M ✓  
 1911-1913 1/2 No Current Listing (3 Hses)  
 1914 Darrow Yvonne M ✓  
 1915 No Current Listing  
 1917 Fisher Rachel ✓  
 + N 22ND ST INTERSECTS  
 2202 No Current Listing  
 2203 104 Cole William ✓  
 104 Quantstrom Skyler L ✓  
 2209 Reid Bradford ✓  
 2211 Gibson Angela ✓  
 Smith Lucy ✓  
 Smith Lily  
 2214-2215 No Current Listing (2 Hses)  
 2216 Allen Chad J ✓ (1940)  
 Allen Cristina  
 2218 Griffith Katie ✓  
 2219 Carruthers John A ✓ (1939)  
 + N 23RD ST INTERSECTS  
 2311-2315 No Current Listing (2 Hses)  
 2317 Crowder Deanna L ✓  
 .....208-433-9408  
 2319 Mars Clifford J ✓ (1939)  
 McNutt Charice ✓  
 2321 Lester Dana ✓  
 2323 Mahoney Troy ✓  
 + N 24TH ST INTERSECTS  
 2400 Jones Tad A & Karma ✓ (1940)  
 2401 Nelson Samuel D ✓ (1939)  
 2405 1/2 Lago Elizabeth ✓  
 2406 ARROW ROCK ARCHITECTS architects ✓ @ .....208-344-3722  
 Culbertson Frank A ✓ (1940)  
 Hartmans Donna M ✓  
 2410 Erwin Kristina K ✓ (1940)  
 Young Alicia ✓  
 2411 Mendiola Joseph D ✓ (1939)  
 .....208-343-8072  
 2412 Ames Ashlyn ✓  
 Robinson Theron P ✓ (1940)  
 2415 1/2 Fagan Judy ✓  
 2416 Otto Jack ✓  
 Otto Kayla J ✓  
 2418 No Current Listing  
 2419 Spatz Peter A ✓ (1939)  
 2421 Onell Timothy M & Justine O ✓ (1939)  
 2424 Nelson Malinda L ✓ (1940)  
 + N 25TH ST INTERSECTS  
 2501 Knudson Brent R & Keiko ✓ (1939)  
 2502 Gunn Cheryl D & George N ✓ (2011)  
 2503 Glover Ryan J ✓ (1939)  
 2504 Babcock Joni M ✓ (1940)  
 2505 Guenther Joseph R ✓ (1939)  
 2510 Smith Jason B ✓  
 2511 No Current Listing  
 2512 Ellis Daniel S ✓ (1940)  
 2513 Kaiser Robert W ✓ (1939)  
 Kaiser Meagan M ✓  
 2515 Headrick Michael S ✓ (1939)  
 Headrick Kirsten ✓  
 2516 Rockwell Erica ✓  
 2517 Hudson Jason L ✓  
 Nunez Brett ✓ (1939)  
 2519 Barrett Lori A ✓  
 Erpelund Matthew W ✓ (1939)  
 2520 Carroll Brian W & Tracy J ✓ (1940)  
 2523 Halsey Shannon ✓  
 + N 26TH ST INTERSECTS  
 2600-2604 No Current Listing (2 Hses)  
 2608 Gates Kim ✓  
 2618 STEWART'S GEM SHOP jewelers-retail ✓ @ .....208-342-1151  
 2624 Stewart Brent J ✓ (1940)  
 Stewart Eugene D ✓  
 2627 KULCHAK & ASSOC attorneys ✓ @ .....208-338-1001  
 MERKLE GARY CPA accountants ✓ @ .....208-375-4573  
 PERRY LAW attorneys ✓ @ .....208-338-1001

## W IDAHO ST Cont'd

WARNER LAW OFFICES PLLC attorneys ✓ @ .....208-629-8407  
 \* ZIP CODE 83702 CAR-RT C015  
 2701 AUTO IMPORTS auto dirs-used cars ✓ @ .....208-375-4157  
 2711 White Greg ✓  
 2715 BOISE DETAIL auto detail & clean-up serv ✓ @ .....208-343-3025  
 2719 Painter David ✓ .....208-338-0123  
 2720 ADAS furniture-mfrs ✓ @ .....208-362-8001  
 2723 Dillon Jeff ✓  
 + N 28TH ST INTERSECTS  
 2801 Christianson Orrin ✓  
 2803 J N J DEPUTY SALES OFFICE genl merchandise-retail ✓ @ .....208-336-3915  
 K B ORTHOPEDICS physicians & surgeons ✓ @ .....208-331-5029  
 2810 NAPA AUTO PARTS auto parts & suppl-retail-new ✓ @ .....208-342-4531  
 2816 No Current Listing  
 + N 29TH ST INTERSECTS  
 2903 ALPICELLA BAKERY bakers-retail ✓ @ .....208-387-0030  
 BRJ WINE CELLARS INC wines-whol ✓ @ .....208-377-0017  
 2903 B Fisk Anthony ✓  
 2923 TATES RENTS rental serv- stores & yards ✓ @ .....208-345-7368  
 + N 30TH ST INTERSECTS  
 BUSINESSES 161 HOUSEHOLDS 123  
 S ILLINOIS AVE (BOISE)-FROM 49W ARIZONA LN SOUTH  
 + W ARIZONA LN CONTINUES  
 \* ZIP CODE 83706 CAR-RT C003  
 2101 Babcock Larry J ✓ (1973)  
 Babcock Christy M .....208-344-9871  
 2102 Russell Kenneth W & Maxine D ✓ (1973) .....208-343-2550  
 2109 Acevedo Daniel T ✓  
 2110 Voshell Shannon L ✓ (1973)  
 2115 Echegoyen Nicole J ✓  
 Echegoyen Merlin ✓  
 2116 Sigman Kevin M ✓  
 Sigman Ashley ✓  
 2121 Austin Mark S & Kimberly A ✓ (1973) .....208-368-0762  
 2122 Torres Yvianita V & Primitiva D ✓ (1973) .....208-344-3677  
 2133 Matthews Roger W & Martha ✓ (1973)  
 2134 Thornton Brook ✓  
 2141 Lee Roland B ✓ (1973)  
 Lee Bruce R ✓  
 2142 No Current Listing  
 2149 Kent Timothy ✓  
 Kent Tamaran ✓  
 Mora-Franco Isidro ✓  
 Mora-Franco Stacy H ✓  
 2150 Holly James T & Mari M ✓ (1973)  
 2155 No Current Listing  
 2163 Crawford Patricia A ✓ (1973)  
 Mahurin Elvis ✓  
 2177 Middleton Jeffrey D & Carol J ✓ (1973)  
 + W ARIZONA LN ENDS  
 2189 Glover Ryan J ✓ (1939)  
 2195 Cox Kevin ✓  
 Cox Sylvia ✓  
 Matthews Carrow ✓  
 + W IOWA ST INTERSECTS  
 2213 Griffin Tad H & Mona D ✓ (1976) .....208-344-3661  
 2215 Reed Susan ✓ (1976)  
 2216 No Current Listing  
 2221 Andrew Samuel C & Teresa L ✓ (1976)  
 2222 Fencil Darryl J ✓ (1976)  
 2229 Strong Vern D ✓ (1976)  
 Strong Darrell C ✓  
 2230 Thometz Christopher J ✓ (1976)  
 Thometz Barbara ✓  
 2234 King Molly E ✓ (1976)  
 King Lisa ✓  
 2238 Billow Dan E ✓ (1976)  
 .....208-424-9780  
 2246 Werenicz Steve J & Diana M ✓ (1976)  
 2267 No Current Listing  
 2275 Jirik Annmarie J ✓ (1976)  
 2283 Wyllie Allan H & Mary M ✓ (1976)  
 2291 Kimmert Michael G ✓ (1976)  
 2300 No Current Listing  
 2301 Cureton Scott T & Jami E ✓ (1976)  
 + W MELROSE ST INTERSECTS  
 HOUSEHOLDS 39

E IMMIGRANT PASS CT (BOISE)-FROM 3601 SWEETWATER DR NORTHEAST  
 + IMMIGRANT PASS DR ENDS  
 \* ZIP CODE 83716 CAR-RT C020  
 3612 Nelson Glen E & Sue ✓ (1995) .....208-343-1501  
 3613 Pereira Michael E & Pamela A ✓ (1995)  
 3644 Nelson Elizabeth F ✓ (1995)  
 Nelson Ryan ✓  
 3645 Longbottom Steven L & Jean M ✓ (1995) .....208-384-5444  
 3672 Cowan Mark J ✓ (1995)  
 .....208-342-2297  
 3673 No Current Listing  
 3689 Adams Dave L Jr ✓ (1995)  
 Adams Nicholas ✓  
 3690 Reichle David A & Megan L ✓ (1995)  
 \* ZIP CODE 83716 CAR-RT C016  
 3753 No Current Listing  
 3757 Zhai Hailing Z ✓ (1995)  
 3765 Boersig Bill K & Karyn L ✓ (1995)  
 3766 No Current Listing  
 3779 Sitzmann Daniel D ✓ (1995)  
 Sitzmann Corey M ✓  
 3780 Nelson Thomas A & Rosalee ✓ (1995) .....208-345-2938  
 3801 Eichmeyer Seth A & Jennifer ✓ (1995)  
 3808 Coleman Aaron P & Barbara J ✓ (1995)  
 3823 Starman Kathleen A & Cliff R ✓ (1995)  
 3826 Phillips Tammy J ✓ (1995)  
 Taylor Phillips-Lanev ✓  
 3849 Luft David L & Amy E ✓ (1995)  
 3852 Smith Shannon D ✓ (1995)  
 3867 Rutter Paul S & Megan L ✓ (1995)  
 3874 Block Lonny W ✓ (1995)  
 3895 Wallace John A ✓ (1995)  
 Wallace Jeannette A ✓  
 .....208-345-2296  
 3898 Miller Merlin D ✓ (1995)  
 Miller Jennifer A ✓  
 3916 Willett Michael P ✓ (1995)  
 Willett Jennifer A ✓  
 + S ADONIS WAY BEGINS  
 HOUSEHOLDS 26  
 IMMIGRANT PASS DR (BOISE)  
 \* ZIP CODE 83716 CAR-RT C020  
 3402 Bruce Laurence W & Yvette R ✓ (1995)  
 3427 Laws Arthur A ✓ (1995)  
 Laws Alex A ✓  
 3450 Yocum Matthew K ✓ (1995)  
 3451 No Current Listing  
 3474 Dewalt Theresa R ✓ (1995)  
 3497 Hopkins Troy J ✓ (1995)  
 Hopkins Nicole S ✓  
 3498 Drury Michael C ✓  
 3521 Winkle Arlene M ✓ (1995)  
 3522 Williams Theresa L ✓ (1995)  
 .....208-343-1803  
 3533 Carlson Dirk T ✓ (1995)  
 3546 Parker Boyd J & Kathleen B ✓ (1995)  
 3547 Maher Brian J ✓ (1995)  
 Maher Gay ✓  
 Tisdale Gay D ✓ (1995)  
 .....208-342-4184  
 Tisdale Theresa ✓  
 3559 Baldwin Carolyn M ✓ (1995)  
 3570 Tilton Cynthia D ✓ (1995)  
 .....208-384-0804  
 3571 Lilly Robert D ✓ (1995)  
 3594 Ryder Peter W ✓ (1995)  
 HOUSEHOLDS 17  
 S IMPATIENS PL (BOISE)-FROM 3731 E LAKE FOREST DR SOUTHEAST  
 \* ZIP CODE 83716 CAR-RT C016  
 5548 Dempsey Terrie L ✓ (1995)  
 Dempsey Bob ✓  
 5555 Williamson Bob M ✓ (1979)  
 5562 Brooks Donna M ✓ (1995)  
 5573 Becker Cameron W & Marianne L ✓ (1979)  
 5584 Laritiche Blaine C ✓ (1995)  
 Laritiche Nichole ✓  
 5587 Koecherhans Angela R ✓ (1995)  
 5590 Davis Katlin M ✓ (1995)  
 Miller Linda ✓  
 5596 Winkle William A & Carola K ✓ (1995)  
 5599 Tuckness Aaron ✓  
 5600 Westley Charles R ✓ (1995)  
 Westley Kellie A ✓ .....208-331-8395



## NEW NEIGHBOR

## E HUNTER DR Cont'd

Koger Erica D  
 Sharp Erica  
 1519 No Current Listing  
 1524 Kane Clara S [16] .....208-887-0812  
 1537 Goedeke Peter J & Carolyn L [12]  
 .....208-887-5388  
 1553 Widginton Frank M & Kristina M  
 .....208-319-1968

+ N VALMET AVE BEGINS  
BUSINESSES 1

## HOUSEHOLDS 34

N HYACINTH LN (BOISE)-FROM 5599 W  
TIVOLI LN SOUTH

\* ZIP CODE 83703 CAR-RT C041  
 3549 Francis John J & Jane C [3] .....208-336-9914

3557 Smith Charlotte A [2] .....208-343-8440  
 3558 No Current Listing  
 3565 Hawkins James V & Gail R [2] .....208-853-0397  
 3573 Day Joyce L [2] .....208-853-0397  
 3574 Albert Nancy [2] .....208-853-0397  
 3582 Neil Scott M & Jennifer L [6] .....208-853-3582

## + N LAKEHARBOR LN INTERSECTS

## HOUSEHOLDS 8

N HAY AVE (MERIDIAN)-FROM 2901 W  
BONNER ST NORTH

\* ZIP CODE 83646 CAR-RT R018  
 2286 Neston Rob R & Kelly R [2] .....208-888-6585  
 2311 Quick Kenneth S & Kari A [13] .....208-888-6585  
 2316 Ingersoll Mark D & Wendy U [10] .....208-888-9315  
 2342 No Current Listing  
 + W KENDRICK ST ENDS

## HOUSEHOLDS 4

N IBERIS AVE (MERIDIAN)-FROM 255 E  
SPINOSA DR NORTH

\* ZIP CODE 83646 CAR-RT C013  
 1865 Schaan M I [2] .....208-846-9123  
 Schaan Irene M .....208-846-9123  
 1888 House Rowene E [2] .....208-888-2821  
 1894 Parks John G Jr & Zelma M [2] .....208-893-5090  
 1900 Gardner Betty L [10] .....208-288-2338

1903 - 1910 No Current Listing (2 Hses)  
 1936 Morrison Lucille A [11] .....208-887-9822

## + E CARMEL DR INTERSECTS

## HOUSEHOLDS 7

E IDAHO ST (BOISE)-FROM 199 N 1ST ST  
SOUTHEAST

\* ZIP CODE 83712 CAR-RT C003  
 100 Beck Thomas [2]  
 CAMILO NICOLAS MD physicians &  
 surgeons .....208-381-2782  
 ERLANDSON LINDA LEE nurses-  
 practitioners .....208-381-2711  
 GENETIC COUNSELING CLINIC  
 clinics .....208-381-2734  
 KUHN TONYA MD physicians &  
 surgeons .....208-381-2711  
 LAW LISA MD physicians & surgeons  
 .....208-381-2711  
 MEDICAL ONCOLOGY nurses-  
 practitioners .....208-381-2711  
 MOUNTAIN STATES ONCOLOGY  
 GROUP physicians & surgeons  
 .....208-381-2711  
 MOUNTAIN STATES TUMOR INST  
 nurses- practitioners  
 .....208-381-2782  
 SMITH STEPHEN C MD physicians &  
 surgeons .....208-381-2711  
 ST LUKES MOUNTAIN STATES  
 TUMOR physicians & surgeons  
 .....208-381-2711  
 STINNETT JASON MD physicians &  
 surgeons .....208-381-2711  
 SWERDLOFF JONATHAN N MD  
 physicians & surgeons .....208-381-2711

## + W IDAHO ST BEGINS

WALTERS THEODORE A MD  
 physicians & surgeons .....208-381-2711  
 200 ALEXANDER DIANA MD  
 physicians & surgeons .....208-381-7384  
 200 CHILDRENS SPECIALTY CTR  
 clinics .....208-381-7000  
 200 IDAHO PEDIATRIC  
 GASTROENTEROLGY physicians &  
 surgeons .....208-381-7310  
 200 MYELO & CYSTIC FIBROSIS  
 CLINIC physicians & surgeons  
 .....208-381-7092  
 200 ST LUKE'S PEDIATRIC  
 ENDORNLGY physicians &  
 surgeons .....208-381-7340

## E IDAHO ST Cont'd

200 ST LUKES DEVELOPMENTAL  
 PEDTRCS physicians & surgeons  
 .....208-381-7312  
 201 Bettis David B [2]  
 201 PEDIATRIC NEUROLOGY OF  
 IDAHO physicians & surgeons  
 .....208-344-2525  
 202 CHERNY W BRUCE MD  
 physicians & surgeons  
 .....208-381-7360  
 203 RAND THOMAS H MD  
 physicians & surgeons  
 .....208-381-7330  
 204 PEDIATRIC CARDIOLOGY  
 physicians & surgeons  
 .....208-381-7350  
 301 KRAMER JONATHAN MD  
 physicians & surgeons  
 .....208-344-4900  
 301 SORENSON DEAN E MD  
 physicians & surgeons  
 .....208-343-7501  
 302 OB-GYN CENTER physicians &  
 surgeons .....208-343-7501  
 302 TRACY JILL ANN nurses-  
 practitioners .....208-343-7501  
 303 GRIFFITHS RUSSELL H MD  
 physicians & surgeons  
 .....208-433-1736  
 304 Walker Eloisa S [3]  
 316 SMITH CASS R MD physicians  
 & surgeons  
 .....208-345-5250  
 400 Archibald Robert B [2]  
 400 BENDORF CHASAN HEIDI MD  
 physicians & surgeons  
 .....208-345-5250  
 400 CHASEN HEIDI B MD  
 physicians & surgeons  
 .....208-345-5250  
 400 JAVBERNICK-HOD NECOLE A  
 MD physicians & surgeons  
 .....208-345-5250

100 400 Schiere Anthony  
 400 Werdell John M  
 400 WOMAN'S CLINIC physicians &  
 surgeons .....208-345-5250  
 401 Klomp G Robt W [2]  
 401 PRIMARY HEALTH  
 OBSTETRICS physicians &  
 surgeons .....208-385-9330  
 107 HOUSE OF FLOWERS florists-retail  
 .....208-344-3591

Rankin Ronald E [18] .....208-367-2871  
 125 GRANWEHR BRUNO P MD  
 physicians & surgeons  
 .....208-367-2871  
 Lundquist Lynn [2]  
 RIGGS RODNEY D physicians  
 assistants .....208-367-2871  
 TREASURE VALLEY LABS INC  
 laboratories .....208-331-2418  
 101 NEUROSCIENCE  
 ASSOCIATES physicians &  
 surgeons .....208-381-4863  
 102 NAEVE MICHAEL P MD  
 physicians & surgeons  
 .....208-344-2551  
 104 MOUNTAIN STATES HAND  
 CLINIC physicians & surgeons  
 .....208-343-2555  
 104 Watkins Troy B Jr [2] .....208-343-2555  
 203 BLUE SKY R MD physicians &  
 surgeons .....208-338-0148  
 203 COFFMAN THOMAS MD  
 physicians & surgeons  
 .....208-338-0148  
 203 KORNFIELD LEE M MD  
 physicians & surgeons  
 .....208-342-4634  
 303 UROLOGY ASSOCIATES  
 physicians & surgeons  
 .....208-344-5757  
 303 Walker Donald E [3]

+ AVENUE B INTERSECTS  
 + BROADWAY AVE INTERSECTS  
 + WARM SPRINGS AVE INTERSECTS  
 BUSINESSES 45

## HOUSEHOLDS 11

W IDAHO ST (BOISE)-FROM 199 N 1ST ST  
NORTHWEST

+ E IDAHO ST BEGINS  
 \* ZIP CODE 83702 CAR-RT C028  
 103 FINCH & ASSOC attorneys  
 .....208-385-0800  
 Guyton Jim [2] .....208-336-8801  
 A ROBISON JUSTIN DDS dentists  
 A TERRY REILLY HEALTH SVC  
 dentists .....208-433-9068  
 109 Bigley B [2] .....208-433-9068  
 IDAHO HERITAGE INN B & B bed &  
 breakfast accommodations  
 .....208-342-8066  
 137 Stadler Robert M [10] .....208-336-6867  
 141 No Current Listing  
 145 Auld James M & Lorna B [2]  
 .....208-376-8368  
 2 Valandani Monica

## W IDAHO ST Cont'd

5 Scholten Debi L  
 10 Condel Jonathan E [2]  
 + N 2ND ST ENDS  
 + N 3RD ST INTERSECTS  
 \* ZIP CODE 83702 CAR-RT C006  
 301 Mendieta Pedro [2] .....208-343-0737  
 302 BEER & CAIN attorneys  
 .....208-336-2323  
 Cain Dennis L [13] .....208-336-2323  
 NONA JEFFREY E attorneys  
 .....208-331-1633  
 305 COLE JERRY K DDS dentists  
 .....208-343-7271  
 310 EPILEPSY FOUNDATION OF  
 IDAHO non-profit org  
 .....208-344-4340  
 311 HORIZON HEALTH PRACTICE  
 physicians & surgeons  
 .....208-846-8616

Shaw Audra  
 312 CATHERINE B SCOTT  
 RESIDENTIAL home design &  
 planning serv .....208-345-9789  
 ROGER FOSTER LLC ARCHITECT  
 architects .....208-336-0159  
 325 ST LUKE'S HOME CARE home  
 health serv .....208-381-2721  
 338 Murphey Larry D [13] .....208-455-2673  
 401 McKee Kevin R [12]  
 408 KRALL MARKETING COMMS INC  
 marketing consultants  
 .....208-344-1278  
 Lords Jessica [3] .....208-459-0880  
 413 200 Moulton Barbara [2]  
 200 THOMAS DEVELOPMENT CO  
 real estate developers  
 .....208-343-8877  
 301 CONSOLIDATED MORTGAGE  
 INC real estate loans  
 .....208-331-0038  
 301 Jorgensen Sarah [3]  
 302 CENTRA CONSULTING INC  
 business mgmt consultants  
 .....208-338-9400  
 419 Garcia M [2] .....208-454-8911  
 436 Elsworth Georgia [2] .....208-455-8139

+ N 5TH ST INTERSECTS  
 \* ZIP CODE 83702 CAR-RT C021  
 500 ALLIANCE FOR LEADERSHIP  
 training programs & serv  
 .....208-331-2763  
 BRAIN INJURY ASSN OF IDAHO  
 associations .....208-342-0999  
 CENTER FOR EMERGING  
 FUTURES foundation  
 .....208-426-0077  
 CONSTRUCTION RESOURCES  
 INC construction companies  
 .....208-343-3210  
 FLYING M COFFEEHOUSE coffee &  
 tea .....208-345-4320  
 HERITAGE LUMBER INC lumber-  
 whol .....208-331-3536

Myers Lisa  
 204 DWELL DESIGN GROUP LLC  
 building designers .....208-429-1946  
 245 DONESLEY SARA K marriage &  
 family counselors .....208-960-2326  
 245 MARTI VICKI marriage & family  
 counselors .....208-343-9323  
 265 HOLLY OLIVIA M marriage &  
 family counselors .....208-343-7077  
 507 GIBSON FUNERAL HOME funeral  
 directors .....208-342-8221  
 Rasmussen Ryan  
 512 COMMERCIAL NORTHWEST real  
 estate mgmt .....208-344-0288  
 CRC real estate investments  
 .....208-342-0305  
 DATA TECHNOLOGIES GROUP  
 computer software .....208-343-1255  
 VALPAK advertising- direct mail  
 .....208-331-5011  
 WSI website design serv  
 .....208-841-5257  
 515 DAVIES-REID ORIENTAL RUGS  
 carpet & rug dlrs- new  
 .....208-384-0514  
 Ronfeld Daniel  
 588 BRAND ENTERTAINMENT  
 entertainment bureaus  
 .....208-342-2535  
 CLOSED LOOP MARKETING &  
 ADVG advertising .....208-342-2525

+ N 6TH ST INTERSECTS  
 601 BOISE HUMAN RESOURCES DEPT  
 government offices .....208-384-3850  
 602 FLOATING FEATHER EXPRESS  
 DAY manicuring .....208-424-5153  
 TURN KEY PROPERTY  
 MANAGEMENT real estate mgmt  
 .....208-424-9700  
 610 McMillan Jay C  
 OLD SPAGETTI FACTORY  
 restaurants .....208-336-2900  
 622 Eisenhauer David R

## W IDAHO ST Cont'd

RALEN CONSTRUCTION genl  
 contractors .....208-424-0167  
 624 STARBUCKS coffee shops  
 .....208-345-4437  
 647 BOISE CITY PRINT SHOP  
 government offices .....208-384-3745  
 702 AMERICAN MANAGEMENT SVC  
 real estate mgmt .....208-344-4195  
 BOARD DWIGHT V attorneys  
 .....208-383-6700  
 COFFMAN JENNIFER D attorneys  
 .....208-383-6700  
 COMMON GROUND  
 CONCILIATION arbitration serv  
 .....208-342-1810  
 G SQUARE MANAGEMENT LLC  
 real estate mgmt .....208-344-1104  
 GOLDEN INSURANCE ADVISORS  
 insurance .....208-639-0745  
 Hodges William R [2]  
 KEY BANK banks .....208-364-8510  
 MC DONAGH MICHAEL J attorneys  
 .....208-383-6700  
 POTTER SHAWN W attorneys  
 .....208-383-6700  
 STRUCTURED COMMUNICATION  
 SYSTS communications  
 .....208-472-8842  
 WESTERN REALTY ADVISORS real  
 estate developers .....208-338-5156  
 100 VOLT TECHNICAL  
 RESOURCES LLC business mgmt  
 consultants .....208-472-8830  
 320 RESOURCES GLOBAL  
 PROFESSIONALS employment  
 contractors .....208-429-3800  
 700 HALL FARLEY OBERRECHT  
 BLANTON attorneys  
 .....208-395-8500  
 1000 HSC REAL ESTATE real estate  
 developers .....208-343-6700  
 1000 IDAHO STATE PHARMACY  
 ASSN drug millers .....208-947-7272  
 1000 MC CURDY WILLIAM attorneys  
 .....208-947-7250  
 1000 PROFESSIONAL CAREER  
 SOLUTIONS career & vocational  
 counseling .....208-472-8840  
 1000 PROFESSIONAL OFFICE  
 SUITES executive suites  
 .....208-947-5895  
 1000 PROFITSCORE CAPITAL  
 MANAGEMENT fuel mgmt  
 .....208-472-8849  
 1000 SHINKO ELECTRIC AMERICA  
 electric contractors .....208-333-7010  
 1100 LOPEZ & KELLY attorneys  
 .....208-342-4300  
 1100 NIELSEN DAVID V attorneys  
 .....208-336-5525  
 712 A TASTE-MEMPHIS SOUL FOOD  
 restaurants .....208-331-5699  
 718 ROSE ROOM amusement &  
 recreation .....208-381-0483  
 720 ABD INSIGHTS website design serv  
 .....208-429-1194  
 BOISEPLACES A REAL ESTATE PL  
 real estate .....208-343-6362  
 DOWNTOWN BOISE ASSN  
 associations .....208-385-7300  
 EVELYN GRIME PLACE DESIGN  
 PLUS building designers  
 .....208-422-0180  
 INTEGRATED DEVICE  
 TECHNOLOGY semiconductors &  
 related dvc .....208-429-6605  
 KHAMU SOLUTIONS LLC cash  
 registers & suppl .....208-345-2250  
 LOGISTICAL MARKETING business  
 serv .....208-345-3255  
 PATRICIA BALL LAW OFFICE  
 attorneys  
 TOM JAMES CO clothing- custom  
 made .....208-938-5245  
 730 OLD CHICAGO restaurants  
 .....208-363-0037  
 735 925 SILVER JEWELRY jewelers-  
 retail .....208-429-0925  
 750 MAI THAI RESTAURANT restaurants  
 .....208-344-8424  
 765 BOISE FLORAL CO florists-retail  
 .....208-345-6011  
 780 FALCON TAVERN bars  
 .....208-947-1207  
 783 ELECTRIC CHAIR beauty salons  
 .....208-331-2588  
 785 LUX FASHION LOUNGE clothing-  
 used .....208-344-4589

+ N 8TH ST INTERSECTS  
 \* ZIP CODE 83702 CAR-RT C023  
 800 CAPROCK GROUP financial  
 advisory serv .....208-368-9600  
 FOERSTEL DESIGN nonclassified  
 establishments .....208-331-1244  
 TRACY COMMUNICATIONS public  
 relations counselors .....208-424-3433  
 XMT3 KOI nonclassified  
 establishments .....208-424-2340

## E HUNTER DR - W IDAHO ST

## W IDAHO ST Cont'd

100 GRAPE ESCAPE restaurants  
 .....208-368-0200  
 112 KOI restaurants .....208-343-3474  
 350 DONAHOE PACE &  
 PARTNERS advertising  
 .....208-344-7374  
 350 STRATUS GLOBAL  
 PARTNERS marketing consultants  
 803 CRAVE SALON beauty salons  
 .....208-426-8900  
 805 CAPITAL COMMERCIAL  
 PROPERTIES real estate  
 investments .....208-343-8300  
 Hildebran Ramona  
 301 IDAHO NATIONAL  
 ENGINEERING government offices-  
 us .....208-334-9572  
 401 DOWNTOWN PUBLIC  
 PARKING SYSTEM parking  
 stations & garages  
 401 Row Sharman [2]  
 403 CAPITAL CITY DEVELOPMENT  
 CORP real estate developers  
 .....208-384-4264

814 Nguyen Thuan V  
 SEE JANE RUN women's apparel-  
 retail .....208-338-5263  
 816 CHICO'S clothing-retail  
 .....208-424-6722  
 817 CRICKET CLOTHING CO women's  
 apparel- retail .....208-336-4343  
 819 CASSIS LLC gift shops  
 .....208-345-5501

Griffin Molly A  
 821 SMART FEET shoes-retail  
 .....208-338-5959  
 824 ANTHROPOLOGIE women's  
 apparel- retail .....208-345-3411  
 825 FANCY PANTS women's apparel-  
 retail .....208-345-3339  
 827 BANK OF THE WEST banks  
 .....208-343-0606  
 828 CHEERS invitations &  
 announcements .....208-342-1805  
 Shankland Jeri [10]  
 840 ANDY'S DELI sandwiches  
 .....208-336-5186

+ N 9TH ST INTERSECTS  
 918 MACY'S department stores  
 .....208-388-7000

+ N 10TH ST INTERSECTS  
 1001 WASHINGTON FEDERAL  
 SAVINGS banks .....208-343-1833  
 400 MOORE BASKIN & ELIA  
 attorneys .....208-336-6900

+ N 11TH ST INTERSECTS  
 1101 EDGE gift shops .....208-344-5383  
 1105 PAINTED SMILES ADVERTISING  
 advertising .....208-343-0107  
 RECORD EXCHANGE records  
 tapes & compact discs  
 .....208-344-8010  
 1117 EL KORAH SHRINE CIRCUS  
 nonclassified establishments  
 .....208-333-8350  
 1118 SHRINE OASIS fraternal org  
 .....208-343-1341

+ N 12TH ST INTERSECTS  
 \* ZIP CODE 83702 CAR-RT C009  
 1221 IDACORP INC utilities- holding  
 companies .....208-388-2200  
 IDAHO POWER CO switchgear/  
 switchboard appar .....208-388-2200  
 Pinkerton Imael  
 + N 13TH ST INTERSECTS  
 + N 14TH ST INTERSECTS  
 \* ZIP CODE 83702 CAR-RT C026  
 1404 Hunt Christophe J [3]  
 Hunt Carmen M  
 101 PROFESSIONAL CARPET  
 SVC carpet layers .....208-321-9090  
 1412 CHOICES IN COMMUNITY  
 GIVING social serv & welfare org  
 .....208-336-1033  
 FALCON RIDGE REAL ESTATE  
 real estate .....208-336-0442  
 FIRST BANK NORTHWEST real  
 estate loans .....208-331-0980  
 Lynch James B & Katherine M [2]  
 STERLING SAVINGS BANK banks  
 .....208-331-0980  
 100 UNITED VISION FOR IDAHO  
 business mgmt consultants  
 .....208-331-7028  
 110 BATES INVESTMENTS real  
 estate investments .....208-429-9600  
 110 Michener Hoyt D [2]  
 110 Michener Roger B  
 110 MICHENER INVESTMENTS  
 real estate investments  
 .....208-336-3202  
 110 MICHENER ROGER real  
 estate investments .....208-336-3202  
 110 ROSS LAWRENCE real estate  
 investments .....208-336-3202  
 200 LYNCH & ASSOC attorneys  
 .....208-331-5088



## W IDAHO ST - W INDIAN ROCKS ST

## W IDAHO ST Cont'd

220 HIT & RUN process servers  
.....208-342-3463  
240 IDAHO MAGAZINE publishers-  
magazine .....208-336-0653  
+ N 16TH ST INTERSECTS  
+ N 17TH ST INTERSECTS  
1700 @ Serna Levy  
1706 Brown Kevin [4] .....208-362-7908  
C @ Rivera Tiffany A  
1710 No Current Listing  
1712 @ Middleton Bryan L  
1718 No Current Listing  
1722 Rencher Brian P [3] .....208-343-7253  
+ N 18TH ST INTERSECTS  
1804 Christensen Carey A [4] .....208-342-0438  
Ochriestensen Aireus O  
1805 - 1807 No Current Listing (2 Hses)  
1808 Sorensen Peter & Kimberly N [2] .....208-429-1392  
1810 No Current Listing  
1812 Jackson Trent R [2] .....208-429-1392  
1815 No Current Listing  
1817 Weightman Ursula [3]  
1818 - 1821 No Current Listing (4 Hses)  
1822 @ Johnston Heather A  
1824 No Current Listing  
+ N 19TH ST INTERSECTS  
+ N 19TH ST INTERSECTS  
• ZIP CODE 83702 CAR-RT C017  
1903 No Current Listing  
1904 @ Denton Brett  
1905 Gibson Brian L [3] .....208-342-0438  
1906 Coy Kenneth W [3] .....208-342-0438  
1907 @ Johnston Michael J  
1909 - 1912 No Current Listing (4 Hses)  
1913 @ Goodman Scott J  
Goodman David  
1914 Smith Travis C & Brenda L [3] .....208-342-0438  
1915 1/2 Northrup Jacqueline D [3]  
1917 Carrie Patrick [3]  
+ N 22ND ST INTERSECTS  
2202 No Current Listing  
2203 102 @ Gibeault Brian L  
103 @ Almeida Maribel  
104 @ Ferrer Ana V  
2209 @ Fochman Steven A  
2211 @ Layne Heather R  
2214 @ Heim Brian M  
2215 - 2216 No Current Listing (2 Hses)  
2218 @ Hicks Lindsey N  
2219 No Current Listing  
+ N 23RD ST INTERSECTS  
2311 @ Connaughton Duston F  
2315 - 2319 No Current Listing (3 Hses)  
2321 Lester Dana [3]  
2323 No Current Listing  
+ N 24TH ST ENDS  
2400 Jones Tad A & Karma [10] .....208-363-9563  
2401 @ Nelson Samuel D  
@ Padron Maribel R  
2405 No Current Listing  
2406 Hartmanns Donna M [15] .....208-344-7186  
2410 Erwin Kristina K [7] .....208-344-7186  
2411 Mendiola Rose A [42] .....208-344-7186  
2412 Smith Thomas W [23] .....208-384-0263  
Smith Janet E .....208-384-0263  
2415 1/2 @ Scott Danielle M  
2416 @ Beineke Steven B  
2418 No Current Listing  
2419 Colson Christophe G & Karen E [7] .....208-319-0778  
2421 @ Miller Justine  
@ Oneil Timothy M  
2424 Elsethagen Robert O Jr & Tana M  
[17] .....208-343-8530  
+ N 25TH ST INTERSECTS  
2501 Knudson Brent R [16] .....208-385-9602  
2502 Gunn Cheryl D & George N [13] .....208-336-2403  
WALTZING WITH BEARS INC genl  
merchandise-retail .....208-336-2403  
2504 No Current Listing  
2505 Guenther Joseph R [5] .....208-336-2403  
2510 - 2511 No Current Listing (2 Hses)  
2512 @ Temple Joseph J  
2513 Stuart Erin H [12]  
2515 No Current Listing  
2516 @ Qualls Timothy  
2517 Barber Jessica L [8]  
@ Borja Sandra A  
2519 Barrett Lori A [6]  
@ Cogswell Brent W  
2520 Carroll Brian W & Tracy J [8]  
2523 Hamblin Jenny [5]  
+ N 26TH ST INTERSECTS  
2600 Anderson Jeffrey D [5]  
2604 Bernard Michael S [10] .....208-342-1151  
2608 No Current Listing  
2618 STEWART'S GEM SHOP jewelers-  
retail .....208-342-1151

## W IDAHO ST Cont'd

2624 Stewart Brent J [13] .....208-338-1001  
Stewart Eugene  
2627 KULCHAK & ASSOC attorneys  
.....208-338-1001  
MERKLE GARY CPA accountants  
.....208-375-4573  
PERRY LAW PC attorneys  
.....208-338-1001  
2700 TREASURE WOOD FURNITURE  
furniture-dlrs-retail .....208-342-6480  
2711 Renbarger Dale R [3]  
2715 BOISE DETAIL auto detail & clean-  
up serv .....208-343-3025  
2719 FOOTHILL MOTORS & OFFROAD  
four wheel drive-rpr & serv  
.....208-342-2468  
Ryals Stanton [3]  
2720 ADAS furniture-mfrs .....208-362-8001  
2723 Dillen Jeff [3] .....208-424-0271  
+ N 28TH ST INTERSECTS  
2800 GREGG'S AUTOHAUS auto rpr & serv  
.....208-342-4450  
2801 TRANSMISSION PARTS INC  
transmissions-auto .....208-424-7780  
2803 ANDY'S SUPPLY INC tube fittings  
.....208-344-3568  
2809 Anderson Lewis E [24] .....208-344-9014  
2810 GENERAL AUTO PARTS NAPA  
auto parts & suppl-retail-new  
.....208-342-4531  
Workland Paul E [3]  
2816 No Current Listing  
+ N 29TH ST INTERSECTS  
2903 BRJ WINE CELLARS INC wines-  
whol .....208-377-0017  
2923 TATES RENTS rental serv-stores  
& yards .....208-345-7368  
+ N 30TH ST INTERSECTS  
BUSINESSES 144 HOUSEHOLDS 125  
ILLINOIS AVE (BOISE)-FROM 499 W IOWA ST  
SOUTH  
+ W ARIZONA LN CONTINUES  
• ZIP CODE 83706 CAR-RT C018  
2101 Babcock Larry J [31] .....208-344-9871  
2102 Russell Kenneth W & Dora M [23] .....208-343-2550  
2109 No Current Listing  
2110 Koenig Brian L [15] .....208-368-0940  
2115 @ Tanore Jaci  
2116 Murray Aleta K [11] .....208-424-0162  
2121 Austin Mark S & Kimberly A [10] .....208-368-0762  
2122 Torres Vicente V [17] .....208-342-1340  
Torres Vincent D .....208-342-1340  
2133 No Current Listing  
2134 @ Norskog Toby J  
@ Thornton Brook  
2141 Lee Roland B [13] .....208-342-1340  
Lee Bruce R  
2142 @ Miles Jeremy C  
Rossetti Lisa R [2] .....208-333-8215  
2149 Clifton Terry [2] .....208-333-8215  
Clifton Tamara N .....208-333-8215  
2150 Holly James T [3] .....208-342-1340  
Holly Mari  
2155 @ Marler Catherine M  
Marler Kelly J  
2163 @ Crawford Patricia A  
+ W ARIZONA LN ENDS  
+ W ARIZONA LN CONTINUES  
2177 Bourgault Michael J [3]  
2189 Glover Ryan [3]  
2195 @ Meyer Dennis F  
+ W IOWA ST INTERSECTS  
2213 Griffin Tad H & Mona D [32] .....208-344-3661  
2215 Barkes Dallas G [10] .....208-343-9375  
2216 Blessing Michael B & Karla K [19] .....208-343-9375  
2221 Andrew Samuel C [19] .....208-345-2915  
2222 Fendl Darryl L [23] .....208-336-8921  
2229 Strong Vern D [20] .....208-336-8921  
Strong Darrell C  
2230 Thometz Barbara [2] .....208-336-8921  
Thometz Christopher J  
2234 King Molly E [17] .....208-336-4971  
King Lisa .....208-336-4971  
2238 Billow Daniel E [10] .....208-424-9780  
2246 Werenicz Steve J & Diana M [6]  
2267 Martin Michael J [3] .....208-424-9780  
Martin Erin L  
2275 No Current Listing  
2283 Wylie Allan H & Mary M [13]  
2291 - 2300 No Current Listing (2 Hses)  
2301 Cureton Scott T & Jami E [5] .....208-433-0962

## ILLINOIS AVE Cont'd

+ W MELROSE ST INTERSECTS  
HOUSEHOLDS 37  
E IMMIGRANT PASS CT (BOISE)  
+ IMMIGRANT PASS DR ENDS  
+ SWEETWATER DR CONTINUES  
• ZIP CODE 83716 CAR-RT C020  
3612 Nelson Glen E & Janny S [15] .....208-343-1501  
3614 Nelson Oscar O [15] .....208-343-1501  
3619 Adams Dave L Jr [13] .....208-343-7079  
3645 Longbottom Steven L & Jean M [12] .....208-384-5444  
3672 Cowan Mark J [4] .....208-342-2297  
3689 Adams Dave L Jr [13] .....208-343-7079  
Adams Nicholas  
3690 Reichle David A & Megan L [13] .....208-345-7014  
+ S ADONIS PL CONTINUES  
• ZIP CODE 83716 CAR-RT C016  
3753 No Current Listing  
3757 Zhai Betty [4] .....208-345-7014  
Zhai Huihui Z  
3765 Boersig Bill K [6] .....208-344-1951  
Boersig Karyn L .....208-344-1951  
3766 No Current Listing  
3779 Sitzmann Daniel D [4] .....208-385-7391  
Sitzmann Corey .....208-385-7391  
3780 Nelson Thomas A & Rosalee [23] .....208-345-2938  
3801 Eichmeyer Seth A [3] .....208-345-2938  
Eichmeyer Jennifer  
3808 Coleman Aaron P & Barbara J [7] .....208-342-2284  
3823 Starman Cliff [2] .....208-342-2284  
Starman Kathleen A  
3826 Phillips Tammy J [7] .....208-342-2284  
3849 Luft David L & Amy E [5] .....208-367-0890  
3852 Smith Shannon D [3] .....208-424-8264  
Smith Laurie A  
3867 Rutter Paul S & Megan L [3] .....208-342-5983  
3874 Block Lonny W [3] .....208-345-2296  
3895 Wallace John A [3] .....208-345-2296  
Wallace Jeannette  
3898 Miller Kent & Jennifer A [6] .....208-343-9935  
3916 No Current Listing  
HOUSEHOLDS 24  
IMMIGRANT PASS DR (BOISE)  
• ZIP CODE 83716 CAR-RT C020  
3402 No Current Listing  
3427 Laws Alex A [24] .....208-343-1803  
Laws Arthur A  
3450 @ Butler Richard  
3451 No Current Listing  
3474 Dewalt Theresa [2] .....208-343-1803  
3497 Hopkins Troy J [3] .....208-343-1803  
Hopkins Nicole S  
3498 Ashworth Cheryl R [3] .....208-343-1803  
@ Unrich Cheryl  
3521 Winkle Dustin D [6] .....208-343-1803  
3522 Williams Theresa L & Jeff D [10] .....208-343-1803  
3533 Cox Larry N [14] .....208-343-1803  
Cox Ramona  
3546 Parker Boyd J & Kathleen B [10] .....208-343-1803  
3547 Tisdale Gay O [21] .....208-342-4184  
3559 Baldino Carolyn M [7] .....208-342-4184  
3570 Tilton Cynthia D [10] .....208-384-0804  
3571 Lily Robert D [7] .....208-362-2371  
Lily Joan F .....208-362-2371  
3594 Ryder Peter W & Mary E [20] .....208-345-7437  
HOUSEHOLDS 17  
S IMPATIENS PL (BOISE)-FROM 3313 E LAKE  
FOREST DR SOUTHEAST  
• ZIP CODE 83716 CAR-RT C016  
5548 Dempsey Dallas D & Terrie L [2] .....208-345-7437  
5555 No Current Listing  
5562 Brooks Donna M [3] .....208-345-7437  
5573 Becker Cameron W & Marianne L  
[10] .....208-345-7437  
5584 @ Laritche Blaine  
5587 No Current Listing  
5590 Bruck Gary L [12] .....208-343-9926  
5596 @ Winkle William A & Carola K  
[10] .....208-629-0192  
5599 Norton Kathryn C [12] .....208-639-0221  
5600 @ Dew Sharon .....208-639-0221  
5628 Chambers Bruce A [13] .....208-343-9113  
5631 Turritin Bernard & Jennifer [11] .....208-343-9113  
5635 No Current Listing  
5637 Saric Dragan & Klaudija [10] .....208-342-2017

## S IMPATIENS PL Cont'd

5639 Laranaga Joe K Sr & Tammy M [13] .....208-343-9113  
HOUSEHOLDS 15  
IMPERIAL LN (BOISE)-FROM 7499 CARRIAGE  
LN NORTH  
• ZIP CODE 83704 CAR-RT C084  
1103 @ Bright Ryan .....208-322-5782  
1104 @ Politano Marie E  
1110 - 1111 No Current Listing (2 Hses)  
1120 Kagan Lillian N [19] .....208-377-5245  
1133 Dechambeau Gale P [30] .....208-375-5761  
1130 Ritter James G [12] .....208-377-1288  
1140 Egbert Donald D & Joann [7] .....208-386-9607  
1145 @ Bishop Mike T .....208-377-0773  
HOUSEHOLDS 10  
IMPERIAL WAY (BOISE)-FROM 7499 PREECE  
DR  
• ZIP CODE 83704 CAR-RT C082  
811 Smart Morris R [15] .....208-376-8954  
Smart Violet M .....208-376-8954  
902 @ Farley H E  
903 Isla George J & Christy S [16] .....208-376-4227  
904 Yaden Beth [3] .....208-375-6446  
908 Hall Douglas E & Katherine A [21] .....208-377-0433  
909 Farnsworth Ronald M & Jana L [11] .....208-321-8150  
914 Hartmann Jessica [3] .....208-322-2741  
Hartmann Gary R  
915 Stoddard David M [10] .....208-322-2741  
Stoddard Florentina R  
917 @ Hartman Jessica  
920 @ Ekins Russell J & Paula M  
923 Tomlinson John M & Bettie M [14] .....208-322-2741  
HOUSEHOLDS 11  
INCLINE WAY (MERIDIAN)-FROM 1899 N  
INTERLACHEN WAY NORTHEAST  
+ N WHITE OAK WAY CONTINUES  
+ W WHITE ASH DR INTERSECTS  
• ZIP CODE 83646 CAR-RT C008  
1780 Adams K M [4] .....208-884-1976  
Adams Michele T  
+ N INTERLACHEN WAY INTERSECTS  
1812 Heaton Jeri L & David A [17] .....208-884-1976  
1815 Farner William A [18] .....208-887-0963  
Farner Ruth K .....208-887-0963  
1816 Roubicek Betty D [19] .....208-888-2067  
1820 Natti Thomas A & Ann T [10] .....208-887-2014  
1829 Ruberry Rodney H & Clarice [23] .....208-888-9638  
1830 Crosby Harold D & Leann L [15] .....208-884-3721  
1850 Muhoberac John R & Bea R [9] .....208-855-2351  
1869 @ Smith Robyn L  
1870 No Current Listing  
1890 @ Zahn Heidi J .....208-895-0488  
1911 Roncace Dennis R & Pamela K [23] .....208-888-3184  
1920 Link Nancy F & Thomas R [19] .....208-884-3332  
1921 Morford Melvin E [17] .....208-888-3586  
Morford Carmel L .....208-888-3586  
1930 Nutt Ellen G [26] .....208-888-9644  
1950 Gasaway Donald G & Ellen A [27] .....208-888-9644  
1951 Justice Patricia N [29] .....208-888-4322  
1960 Headrick John R [28] .....208-888-4304  
1970 No Current Listing  
1980 Corrie Robert D & Jeraldine A [26] .....208-888-4322  
1981 Nikolov Roswita B [11] .....208-888-4322  
Nikolov Rose B  
+ TURNBERRY WAY INTERSECTS  
HOUSEHOLDS 21  
INDEPENDENCE DR (BOISE)-FROM 3401  
VERANDA WAY EAST  
+ WEATHERED AVE CONTINUES  
• ZIP CODE 83706 CAR-RT C001  
2034 Lowe Ritchie A [5] .....208-429-0684  
2056 - 2078 No Current Listing (2 Hses)  
2100 Strain Thomas N & Sherrye M [23] .....208-433-8286  
2101 Stensaas Donald K & Jo J [19] .....208-344-1962  
+ VERANDA WAY BEGINS  
2122 Atkinson Scott K [18] .....208-342-7881  
Atkinson Marcus T .....208-342-7881  
2144 @ Bourquin Dane L .....208-342-7881

## INDEPENDENCE DR Cont'd

Bourquin Jeanne D  
2145 Erb Patricia J [3] .....208-345-0400  
2166 Whitehead Craig D [11] .....208-345-0400  
Whitehead Clint J  
2167 Hineman Max F [2] .....208-344-2645  
2188 Klimback William D & Sharon L [14] .....208-344-2645  
2232 Luvaas Dennis L & Kathryn J [24] .....208-342-3737  
2189 Butterfield Ivan M & Margaret A [17] .....208-342-3737  
2210 Broughton Gary E [19] .....208-342-3737  
2211 Merriman William M [15] .....208-342-3737  
2232 Luvaas Dennis L & Kathryn J [24] .....208-342-3737  
2233 Christensen Donna J [20] .....208-342-3737  
Christensen Dj .....208-342-3737  
2254 Sabino Robert E & Sally C [10] .....208-381-0939  
@ Witt Sally .....208-381-0939  
2255 Mann Terrence L & Laura J [15] .....208-381-0939  
2276 Walton Erich C & Cindy D [2] .....208-381-0939  
2277 Revino Richelle A [3] .....208-331-0162  
Revino Gerald C .....208-331-0162  
2298 Wing Amy K [11] .....208-422-0394  
2299 Bauer Martin & Barbara E [15] .....208-331-3663  
2320 Prange Richard H & Carrie M [27] .....208-336-9167  
2321 Bendio Ruric E & Jan M [27] .....208-344-9091  
2342 Dunlap Steven C & Penny L [17] .....208-336-0297  
2364 Hadley James R & Pamela A [16] .....208-342-3765  
@ Milan Joseph D  
Milan Liesl  
+ VINTAGE WAY INTERSECTS  
HOUSEHOLDS 28  
INDEPENDENCE ST (BOISE)-FROM 3501  
CENTENNIAL WAY EAST  
+ S MINUTEMAN WAY INTERSECTS  
• ZIP CODE 83706 CAR-RT C002  
1328 Carothers Todd M [5] .....208-331-1490  
1337 Kruger Spencer C & Karelyn M [6] .....208-331-1490  
1344 No Current Listing  
1365 Reynolds Flora [4] .....208-429-1829  
1366 Newton Donald E & Jill P [20] .....208-384-0916  
1388 Osgood Tracy A [9] .....208-345-9389  
+ S NORTHBRIDGE WAY INTERSECTS  
1410 Logan Jason S [4] .....208-336-5619  
1432 Ridenour Ronald L & Camille E [31] .....208-336-5619  
1441 Fackler Lynn E [31] .....208-336-6680  
@ Goeden Alex  
1450 No Current Listing  
1467 Bengoechea Maria A [14] .....208-343-6040  
1470 - 1485 No Current Listing (2 Hses)  
+ S TICONDEROGA WAY INTERSECTS  
1508 Skogerson Lloyd E & Bonnie J [31] .....208-343-6040  
1542 Barnes Mark O & Diana L [32] .....208-343-6040  
1566 Farrar Matthew M & Vicki E [17] .....208-344-8724  
1569 Dzug Robert D & Kathy K [20] .....208-345-1496  
1580 Reynolds Jim W & Cheryl L [13] .....208-383-0368  
+ LAW AVE INTERSECTS  
HOUSEHOLDS 19  
W INDIAN ROCKS ST (MERIDIAN)-FROM 2673  
N VALLIN AVE WEST  
+ N MERIDIAN RD CONTINUES  
• ZIP CODE 83646 CAR-RT R022  
13 No Current Listing  
18 @ Deleon Reina  
31 @ Bolton William T  
Bolton Karen L  
36 No Current Listing  
59 @ Brooks Becky M  
64 Ash-Yocham Summer [3] .....208-885-2194  
97 No Current Listing  
102 Ricciotti John C & Joann [3] .....208-885-2194  
114 @ Winslow William A & Maureen B  
133 Ruyle Patricia A [2] .....208-855-2476  
140 No Current Listing  
167 @ Skenandore Peter J .....208-888-6850  
Skenandore Christelle M .....208-888-6850  
178 @ Videen Steven A & Elizabeth A .....208-887-1920  
191 No Current Listing  
198 Whitlack Gene S [3] .....208-884-5633



## W IDAHO ST - ILLINOIS AVE

158

HOMEOWNER

## W IDAHO ST Cont'd

301 Mendietta Pedro D .....208-343-0737  
Mendietta Richard .....208-343-0737  
302 BEER & CAIN attorneys .....208-336-2323  
Cain Dennis L .....208-336-2323  
JEFFERY NONA E attorneys .....208-331-1633  
305 Cole Jerry K .....208-343-7271  
COLE JERRY K DDS dentists .....208-343-7271  
Lundy John C .....208-343-7271  
310 EPILEPSY FOUNDATION OF IDAHO non-  
profit org .....208-344-4340  
312 JEWELL C THOMAS MD physicians &  
surgeons .....208-336-3062  
325 BIRTH & PARENTING-SAINT LUKE'S  
nonclassified establishments .....208-381-1510  
ST LUKE'S HOSPICE hospices .....208-381-2721  
338 Murphy Larry D .....208-455-2673  
+ N 4TH ST INTERSECTS  
401 KEVIN MCKEE ARCHITECTURE architects  
.....208-342-3300  
OCCUPANCY 66 graphic designers  
.....208-386-9081  
407 Pannell Angela .....208-455-9113  
408 Franchette Ray J .....208-385-9876  
KOWALLIS & MACKEE real estate  
.....208-385-9876  
Kowallis Doug .....208-385-9876  
POWERHOUSE EVENTS CTR caterers  
.....208-433-0197  
413 Joslin Denise L .....208-336-4953  
200 Mannschreck Thomas C .....208-343-8877  
200 Mannschreck Armen C .....208-343-8877  
200 THOMAS DEVELOPMENT CO real estate  
developers .....208-343-8877  
201 JAA INC marketing programs & serv  
.....208-389-1084  
300 STRATTON & ASSOC accountants  
.....208-336-4953  
419 Garcia M .....208-454-8911  
420 J E SUTTON & ASSOC attorneys  
.....208-336-4444  
+ N 5TH ST INTERSECTS  
\* ZIP CODE 83702 CAR-RT C021  
500 CONSTRUCTION RESOURCES INC  
construction companies .....208-343-3210  
CONTACT ADVERTISING advertising  
.....208-345-9091  
FLYING M COFFEEHOUSE coffee & tea  
.....208-345-4320  
GEYER INVESTMENT CO real estate- rental  
serv .....208-345-3335  
HARTFORD LIFE insurance .....208-336-6832  
LIZARDPICKLE MEDIA multimedia  
.....208-331-2777  
M HOMES LLC home builders .....208-344-4040  
MARTI VICKI marriage & family counselors  
.....208-343-9323  
NORTHWEST NETWORK SVC serv  
.....208-323-6035  
SERENITY WOMENS TRANSITIONAL  
homeless shelters .....208-424-1323  
204 DWELL DESIGN GROUP architectural  
designers .....208-429-1946  
240 ASIN HOMES genl contractors  
.....208-343-6699  
265 BENEFITS CONSULTANTS INC business  
mgtm consultants .....208-345-3914  
507 GIBSON FUNERAL HOME funeral directors  
.....208-342-8221  
512 VAL-PAK advertising- direct mail .....208-331-5011  
WRC ADVERTISING advertising  
.....208-342-2525  
515 DAVIES-REID ORIENTAL RUGS carpet & rug  
dtrs- new .....208-384-0514  
524 G Gay Tammy  
+ N 6TH ST INTERSECTS  
601 BOISE HUMAN RESOURCES DEPT  
government offices .....208-384-3850  
602 AKERS CAPITAL investments .....208-345-3456  
IDAHO PROSECUTING ATTORNEYS  
associations .....208-384-2140  
610 CAPITOL LITHOGRAPH & PRINTING  
commercial printing .....208-344-3507  
620 LOUIE'S PIZZA & ITALIAN RSTRNT  
restaurants .....208-344-5200  
622 MANHATTAN GRILL restaurants  
.....208-331-1131  
624 STARBUCKS COFFEE CO coffee & tea  
.....208-345-4437  
+ N CAPITOL BLVD BEGINS  
702 DINGEL M ALLYN attorneys .....208-331-9737  
EQUITY OFFICE PROPERTIES TRUST real  
estate mgtm .....208-345-7018  
HOWARD LOPEZ & KELLY attorneys  
.....208-342-4300  
Ipsen Loren C .....208-343-5454  
KEY BANK banks .....208-364-8500  
MC DONALD INVESTMENTS investment  
securities .....208-364-8730  
WESTERN REALTY ADVISORS real estate  
developers .....208-338-5156  
10 ELAM & BURKE PA LAW LIBRARY special  
interest libraries  
207 Dennis Cynthia L .....208-385-9876  
207 Dennis Gregory E  
320 RESOURCES CONNECTION  
employment contractors .....208-429-3800  
325 REPUBLIC NORTHWEST PKING INC  
parking stations & garages .....208-338-1074  
360 PEREGRINE CAPITAL MGMT INC  
investment securities .....208-342-3229

## W IDAHO ST Cont'd

810 BURROUGHS & HUTCHINSON INC  
financial advisory serv .....208-343-7556  
1100 NIELSEN DAVID V attorneys  
.....208-336-5525  
712 Davis Dianne .....208-331-3066  
Davis Terry D  
VILLANO'S SPECIALTY MARKET restaurants  
.....208-331-3066  
718 ROSE ROOM amusement & recreation  
.....208-381-0483  
720 PUBLICIS DIAGLOG advertising .....208-395-8300  
730 OLD CHICAGO restaurants .....208-363-0037  
735 C C PHOTOGRAPHY & DIGITAL DSGN  
photographers- portrait .....208-433-0077  
745 SCANDIA DOWN SHOPS linens-retail  
.....208-344-5585  
750 THAI CUISINE restaurants .....208-333-8400  
755 DOWNTOWN PUBLIC PARKING SYSTEM  
parking stations & garages .....208-368-7944  
765 BOISE FLORAL CO florists-retail  
.....208-345-6011  
780 Pearson Karen J .....208-426-8333  
785 DOWNTOWN CANDLE CO gift shops  
.....208-426-8333  
+ N 8TH ST INTERSECTS  
\* ZIP CODE 83702 CAR-RT C023  
800 Foster Byron V .....208-388-0864  
10 A E JULIAN VINTAGE ROSE GLARY  
nonclassified establishments .....208-388-0864  
100 GRAPE ESCAPE WINE BAR wines-retail  
.....208-368-0200  
104 LIFE'S LITTLE TREASURES INC gift  
shops .....208-345-2828  
108 ESSE BABY childrens & infants wear  
.....208-331-2255  
112 GRAND GOURMET schools-cooking  
.....208-331-3500  
114 SOHO CAFE DOWNTOWN coffee & tea  
.....208-344-3121  
308 SOURCE ONE computer & equip dtrs  
.....208-381-0679  
803 KOFFEE X PRESS coffee & tea .....208-331-1666  
805 CAPITAL CITY DEVELOPMENT real estate  
developers .....208-384-4264  
SECURUS INC financial planning consultants  
.....208-383-0330  
300 COLDWELL BANKER-CAPITOL CMRLC  
real estate investments .....208-344-7171  
302 RETAIL WEST PROPERTIES real estate  
developers .....208-331-0110  
305 M A MORTONSON CO genl contractors  
.....208-342-6641  
807 MIDGE WOODS SALES AGENCY giftware-  
whol .....208-322-9455  
814 BEA'S BUSINESS PRODUCTS & GIFT office  
supl .....208-345-2403  
817 CRICKET CLOTHING CO women's apparel-  
retail .....208-336-4343  
818 R GREY JEWELRY GALLERY jewelers-retail  
.....208-385-9337  
821 APRIL'S DRAWERS women's apparel- retail  
.....208-343-3672  
824 EXPRESSIONS CUSTOM FURNITURE  
furniture-dtrs- retail .....208-385-7940  
828 CHEERS invitations & announcements  
.....208-342-1805  
840 ANDY'S DELI sandwiches .....208-336-5186  
+ N 9TH ST INTERSECTS  
910 LAVENDER gift shops .....208-336-0600  
918 BON MARCHE department stores .....208-388-7000  
923 WELLS FARGO TRUST GROUP pension &  
profit sharing plans .....208-393-2114  
+ N 10TH ST INTERSECTS  
\* ZIP CODE 83702 CAR-RT C009  
1001 WASHINGTON FEDERAL SAVINGS savings  
& loan associations .....208-338-7300  
3 BRASSEY WETHERELL CRAWFORD  
attorneys .....208-344-7300  
400 MOORE BASKIN & PARKER attorneys  
.....208-336-6900  
+ N 11TH ST INTERSECTS  
1101 EDGE gift shops .....208-344-5383  
1105 PAINTED SMILES ADVERTISING advertising  
.....208-343-0107  
RECORD EXCHANGE records tapes &  
compact discs .....208-344-8010  
1118 EL KORAH SHRINE CIRCUS fraternal org  
.....208-333-8350  
EL KORAH TEMPLE fraternal org  
.....208-343-0571  
SHRINE OASIS fraternal org .....208-343-1341  
+ N 12TH ST INTERSECTS  
1221 Budge Bruce P .....208-387-4025  
Goode E C .....208-345-0937  
IDA CORP ENERGY SOLUTIONS CO  
energy mgtm sys & products .....208-388-2200  
IDA CORP FINANCIAL financial advisory serv  
.....208-388-2200  
IDA-WEST ENERGY CO electric equip/supl-  
whol .....208-388-2200  
IDACOMM nonclassified establishments  
.....208-388-5710  
IDACORP INC utilities- holding companies  
.....208-388-2200  
IDAHO ENERGY RESOURCES CO energy  
mgtm sys & products .....208-388-2200  
IDAHO POWER CO electric companies  
.....208-388-2200  
IDAHO POWER DIVERSIFIED ENT CO  
electric equip/supl- whol .....208-388-2200  
McCann Timothy E .....208-345-0937

## W IDAHO ST Cont'd

601 ARTHUR ANDERSEN LLP accountants  
.....208-345-0937  
+ N 13TH ST INTERSECTS  
\* ZIP CODE 83702 CAR-RT C026  
1401 B RED DOOR STUDIOS artists-line arts  
.....208-376-1322  
1412 CASPIER SILVA INC printers .....208-336-8411  
FIRSTBANK NORTHWEST banks  
.....208-331-0980  
100 UNITED VISION FOR IDAHO business  
mgtm consultants .....208-331-7028  
110 BASS DANA real estate investments  
.....208-336-3202  
110 MICHENER HOYT real estate  
investments .....208-336-3202  
110 MICHENER INVESTMENTS real estate  
investments .....208-336-3202  
110 MICHENER ROGER real estate  
investments .....208-336-3202  
110 ROSS LAWRENCE real estate  
investments .....208-336-3202  
130 PACIFICAD INC cad sys & serv  
.....208-336-6641  
200 WHITNEY HOMES home design &  
planning serv .....208-343-2502  
210 IDAHO ASSOCIATION OF SOIL  
envmntl conservation/ecolog .....208-338-5900  
235 CONTINENTAL BASKETBALL ASSOC  
sports clubs .....208-429-0101  
240 IDAHO STAMPEDE athletic org  
.....208-388-4667  
1413 D J'S SPORTS BAR bars .....208-342-0393  
+ N 15TH ST INTERSECTS  
+ N 16TH ST INTERSECTS  
+ N 17TH ST INTERSECTS  
1706 A Gulbranson Erick M .....208-336-4667  
B - Not Verified (4 Apts)  
1709 G Grigsby Cynthia E & Greg C .....208-433-9756  
1710 - 1711 Not Verified (2 Hses)  
1712 Brucker Michael O .....208-386-9424  
1718 - 1722 Not Verified (2 Hses)  
+ N 18TH ST INTERSECTS  
1804 Holgate Blake D .....208-429-6683  
1805 O Dover Jon .....208-384-9065  
1807 O Wuthrich Robert .....208-384-9065  
1808 Hopkins Charles L .....208-342-8857  
1811 Not Verified  
1812 Utting Kelli K .....208-338-7012  
A O Jeffress Kelli K .....208-338-7012  
B - Not Verified (2 Apts)  
1817 O Lucich Cary .....208-345-3057  
O Matteson Bonnie  
101 - 202 Not Verified (4 Apts)  
1818 O Barbera Joe .....208-344-4185  
1819 Swatsenberg Sara E .....208-331-2810  
1821 Not Verified  
+ N 19TH ST INTERSECTS  
\* ZIP CODE 83702 CAR-RT C017  
1903 Not Verified  
1904 O Jewell Theresa .....208-344-2132  
1905 O Madril Rachel .....208-384-9148  
1906 Coy Kenneth W .....208-342-0438  
Coy Victor L .....208-342-0438  
1907 Headrick Michelle M .....208-342-7487  
Headrick Sharon M .....208-342-7487  
1909 O Renz Jennifer .....208-344-0979  
1910 - 1911 Not Verified (2 Hses)  
1912 Workman S M .....208-336-6437  
1913 Seal Robert .....208-345-2219  
1914 O Brigman Michael D  
Brigman Michelle D .....208-345-2260  
O Cline S .....208-345-2260  
1915 1/2 O Dunn Jackie & Steven G .....208-344-1522  
1917 Grave Emily S .....208-331-2794  
+ N 22ND ST INTERSECTS  
2202 Allen Mary J .....208-384-9198  
2203 O Claiborne Andy .....208-344-0211  
Swanson Jodi .....208-336-8502  
O Welch B .....208-336-8502  
101 - 103 Not Verified (3 Apts)  
104 Turner Christopher M & Jessica .....208-395-0825  
2209 O Bowly Natalie .....208-342-2062  
O Bryon Brad .....208-433-9551  
101 Not Verified  
2211 Link Judith B .....208-336-9406  
Link Robert P III .....208-336-9406  
2214 Eaton Christopher S .....208-331-4516  
2215 O Broyles James D .....208-342-0126  
2216 Hodges Cheyenne .....208-331-3208  
2218 Flatter Dana R .....208-331-3208  
Flatter Carole I  
2219 Not Verified  
+ N 23RD ST INTERSECTS  
2311 Reimer Anamarie R .....208-388-2200  
Reimer Anna M  
2315 O Criddle Jason .....208-342-6348  
2317 Not Verified  
2319 Cox Shaun .....208-342-6348  
Cox Naomi S .....208-342-6348  
2321 O Lester Dana .....208-342-6348  
2323 O Adler Brett .....208-342-6348  
+ N 24TH ST INTERSECTS  
2400 Jones Ted A .....208-363-9563  
Jones Karma .....208-363-9563  
2401 O Sinisi Gina .....208-343-6154  
Sinisi Walter .....208-343-6154  
2405 Houlgate Cameron J .....208-343-6154  
Houlgate Cam M  
2406 Culbertson Frank A .....208-344-7186  
2410 Erwin Kristina K .....208-342-0568

## W IDAHO ST Cont'd

2411 Mendolia John S .....208-343-8072  
Mendolia Joseph D .....208-343-8072  
2412 Smith Rita J .....208-424-1547  
Smith Janet  
2415 Duncan Christopher H .....208-424-1547  
Lee Luella A .....208-424-8304  
Lee Gary W .....208-424-8304  
2416 - 2421 1/2 Not Verified (3 Hses)  
2424 Elsethagen Robert O Jr & Tana M .....208-343-8530  
+ S 25TH ST INTERSECTS  
2501 Knudson Brent R .....208-385-9602  
Knudson Keiko .....208-385-9602  
2502 Gunn Cheryl D .....208-336-2403  
Gunn Jean V .....208-336-2403  
WALTZING WITH BEARS INC genl  
merchandise- retail .....208-336-2403  
2504 Fallings Jennifer A .....208-385-9602  
2505 Graham Ashley J .....208-385-9602  
2510 Casebolt Paul L .....208-385-9602  
Casebolt Emily F  
O Goers William H & Deborah A .....208-426-0756  
2511 O Becirovic Sabahudin .....208-426-0756  
2512 O Harris Alesha .....208-426-0756  
2513 - 2515 Not Verified (2 Hses)  
2516 Shook Harry W & Jean L .....208-344-3137  
2517 Not Verified  
2519 O Barrett Lori .....208-424-0256  
O Lawatch Brad & Jennifer .....208-367-9290  
2520 O Carroll Brian W & Tracy J  
2523 Not Verified  
+ N 26TH ST INTERSECTS  
2600 Forrest Linda .....208-383-0360  
2604 Bernard Michael S .....208-383-0360  
Bernard Palina .....208-383-0360  
2608 Hawkes Erin M .....208-383-0360  
Hawkes Kay B  
2618 Stewart Dudley .....208-342-1151  
STEWART'S GEM SHOP INC jewelers- retail  
.....208-342-1151  
2624 Not Verified  
2627 KULCHAK & ASSOC attorneys .....208-433-0383  
KULCHAK J MICHAEL attorneys  
.....208-338-1001  
MERKLE GARY CPA accountants  
.....208-375-4573  
PERRY & ASSOCIATES attorneys  
.....208-338-1001  
PERRY LAW PC attorneys .....208-338-1001  
+ N 27TH ST INTERSECTS  
2700 TREASUREWOOD FURNITURE furniture-  
dtrs- retail .....208-342-6480  
2711 CULTURAL CENTER-THE UNIVERSE music  
& live entertainment .....208-395-0000  
2715 BOISE DETAIL auto detail & clean-up serv  
.....208-343-3025  
2719 A QUALITY AUTO REPAIR auto rpr & serv  
.....208-344-4588  
2720 ALL ABOUT LOLLOPS candy &  
confectionery-whol .....208-333-9896  
2723 Not Verified  
+ N 28TH ST INTERSECTS  
2800 GREGG'S AUDI-MERCEDES-PORSC HE  
auto parts & supl- retail-new .....208-342-4450  
GREGG'S AUTOHAUS auto rpr & serv  
.....208-342-4450  
2801 DOUG'S AUTO REPAIR auto rpr & serv  
TRANSMISSION PARTS INC auto parts &  
supl- retail-new .....208-424-7780  
2803 ANDY'S SUPPLY INC hose & tubing- rubber  
& plastic .....208-344-3568  
2809 Anderson Lewis E .....208-344-9014  
2810 GENERAL AUTO PARTS NAPA auto parts &  
supl- retail-new .....208-342-4531  
2816 Not Verified  
+ N 29TH ST ENDS  
2903 ALPICELLA BAKERY bread/other bakery  
prod .....208-387-0020  
2923 TATES RENTS rental serv- stores & yards  
.....208-345-7368  
+ N 30TH ST INTERSECTS  
BUSINESSES 143 HOUSEHOLDS 137  
ILLINOIS AVE (BOISE)-FROM 401 W ARIZONA  
LN SOUTH  
+ W PENNSYLVANIA ST INTERSECTS  
\* ZIP CODE 83706 CAR-RT C003  
2101 Babcock Larry J .....208-344-9871  
Babcock Chad E .....208-344-9871  
2102 Russell Kenneth W .....208-367-1745  
Russell Paul F  
2109 O Harris Jeff .....208-367-1745  
2110 Koenig Brian L .....208-368-0940  
2115 O Kosen T .....208-344-0314  
2116 Murray Aleta K .....208-368-0762  
2121 Austin Mark S & Kimberly A .....208-342-1340  
2122 Torres Vincent D .....208-342-1340  
Torres Primitiva D .....208-342-1340  
2133 Not Verified  
2134 Wells Timothy L .....208-367-0694  
2141 Not Verified  
2142 Edwards Tresa L .....208-426-0703  
2149 Not Verified  
2150 Moriarty William L .....208-345-7348  
Moriarty Mari M .....208-345-7348  
2155 O Belt Tracey .....208-343-4755  
2163 Not Verified  
+ W ARIZONA LN INTERSECTS  
2177 O Sheikh Mahmood .....208-433-9143  
2189 Glover Ryan Q .....208-363-0233  
2195 O Giles Robert T & Angela P .....208-424-2212

This directory is property of Polk City Directories. It is leased for the personal use of the subscriber.

This information changes by 60% each year. For updated directory call 1-800-275-7655 or www.citydirectory.com





362-2711

# QUALITY TILE ROOFING INC.

Professional Service In All Types of Roofing  
Commercial & Residential - Crane Service

FAX 362-2734

© NEW NEIGHBOR

147

IDAHO ST W to IMPERIAL LA

**W IDAHO ST** cont'd  
302 Vacant  
301 SYRINGA PROPERTY  
MANAGEMENT 336-4810  
420 HARRIS & SUTTON LAW  
OFFICES 336-4444  
900

**+5TH ST INTERSECTS**  
500 CHANDLER BUILDING  
FLYING M EXPRESSO restr  
345-4320  
Suites  
200 OSPREY  
ENVIRONMENTAL INC  
384-9870  
201 CONFERENCE ROOM  
202 STATE PUBLIC HEALTH  
DISTRICTS  
(CONFERENCE OFC)

203 GRANDER SERVICES  
331-2360  
204 WARD GROUP THE  
345-3996  
240 ASIN HOMES 343-6699  
250 BERONIMO LUMBER  
345-6692  
265 GEYER INVESTMENT CO  
345-3335  
270 COMPLETE PROPERTY  
MANAGEMENT 387-0004  
507 GIBSON FUNERAL HOME  
342-8221

511 Vacant  
512 W R C ADVERTISING  
advertising 342-2525  
515 HEALING ARTS INSTITUTE  
massage 336-9134  
517 BURROUGHS & HUTCHINSON  
inc counsel 343-7556  
520 BOISE CITY PUBLIC WORKS  
(city ofc)

**+6TH ST INTERSECTS**  
601 BOISE CITY HUMAN  
RESOURCES city ofc 384-3850  
602 COUNTY PROSECUTING  
ATTORNEY 364-2121  
610 CAPITOL LITHOGRAPH &  
PRINTING INC 344-3507  
620 LOUIE'S PIZZA & ITALIAN  
RESTAURANT 344-5200  
622 CHADWICK & COMPANY  
jewelry 387-1855  
624 BANGKOK HOUSE restr  
336-0018  
625 BOISE CITY FIRE DEPT

632Dowdell J K 384-3950  
**+7TH ST INTERSECTS**  
702 KEY BANK OF IDAHO  
BUILDING 334-7000

**"KEY BANK OF IDAHO BLDG"**  
Floors  
KEY BANK OF IDAHO  
334-7410  
KEY BANK OF IDAHO (cash  
management) 334-7475  
KEY BANK OF IDAHO (COML  
BKG CNTR) 334-7000  
KEY BANK OF IDAHO (COML  
BKG CNTR) 334-7000  
KEY BANK OF IDAHO  
(INCOME PROP DEPT)  
334-7267  
KEY INVESTMENT COMPANY  
334-7176  
KEY BANK OF IDAHO (INTL  
BANKING) 334-7009  
KEY BANK OF IDAHO  
(TRAINING CNTR) 334-7990  
320 IVEY & BAUER cpa  
345-6655  
FIRST IDAHO securities  
331-7879  
330 COLLINS INVESTMENT  
SERVICES investment  
servs 338-7551  
335 TURBO CAFE restr  
384-1269  
322 SPIEKER PROPERTIES  
real est dev &  
investments 345-7018  
310 PARK REDFORD  
THOMAS & BURKETT  
attys at law 345-7800  
KEY BANK OF IDAHO (MKTG  
DEPT) 334-7285  
KEY BANK OF IDAHO  
(ACCTG DEPT) 334-7339  
KEY BANK OF IDAHO  
(CONSTRN DEPT) 334-7145

KEY BANK OF IDAHO (BR  
OPRNS) 334-7311  
KEY BANK OF IDAHO  
(COMPLIANCE-C R A)  
KEY BANK OF IDAHO  
(SECURITY DEPT)  
334-7952  
KEY BANK OF IDAHO (ADMN  
SERVS) 334-7912  
KEY BANK OF IDAHO (SLS  
MANAGEMENT)  
KEY BANK IDAHO 334-7923  
KEY BANK (HUMAN  
RESOURCES) 334-7187

**W IDAHO ST** cont'd  
HALL FARLEY OBERECHT &  
BLANTON P A attorneys  
336-0404  
KEY BANK OF IDAHO (AUDIT  
DEPT) 334-7338  
KEY BANK OF IDAHO  
(PRIVATE BANKING)  
KEY BANK OF IDAHO  
(MORTGAGE LOANS)  
ELAM & BURKE P A (addl  
sp)  
ELAM & BURKE P A lwys  
343-5454  
ELAM & BURKE P A (ADDL  
SP)  
KEY BANK OF IDAHO (EXEC  
OFCS) 334-7000  
900

718-722 Vacant (3 Hses)  
735 PLEASURES OF TEA THE  
barber shops 338-5559  
745 ART & VISION (D M K INC)  
beauty salon 342-5050  
765 SCANDIA DOWN SHOPS down  
bedding sales 344-5585  
780 SWEETWATER JUNCTION  
OFFICES 901

**+N 8TH ST INTERSECTS**  
800 100 GRAPE ESCAPE restr  
368-0200  
TODD'S clothing store 331-0001  
104 LIFE'S LITTLE  
TREASURES gift shop  
345-2828  
ESSE BABY children's clothing  
store 331-2255  
114 SOHO CAFE restr  
344-3121  
118 Vacant  
112 GRAND GOURMET rest  
cooking 331-3500  
304 CAPITAL CITY  
DEVELOPMENT CORP  
urban renewal agcy  
384-4264  
308 OLIVER RUSSELL &  
ASSOCIATE 344-1734  
NOODLES DOWNTOWN restr  
342-9300

805 SIMPLOT BUILDING  
811 EASTMAN GARAGE public  
parking lot 336-1336  
814 LAVENDER personal care  
products 336-0600  
815 EASTMAN GARAGE public  
parking lot 336-0600  
816 FAUST gifts 383-0622  
817 KANDOR hardware 336-1336  
818 R GREY JEWELRY GALLERY  
jewelry 385-9337  
819 ORIENT EAST fine oriental  
jewelry & furn 344-6232  
821 TOUCH THE MOON children's  
clothing & gifts 367-1644  
822 BOISE FLOOR CO 345-6011  
824 EXPRESSIONS CUSTOM  
FURNITURE 385-7940  
825 FISHERS STATIONERY ofc sup  
& fine gifts 345-2403  
828 CHEERS custom printed  
invitations 342-1805  
840 YOGURT WAY THE 336-5186  
**+N 9TH ST INTERSECTS**  
911 FIRST SECURITY BANK BLDG  
"1ST SECURITY BK BLDG"  
Floors  
MOFFATT THOMAS BARRETT  
ROCK & FIELDS attys  
345-2000  
MOFFATT THOMAS BARRETT  
ROCK & FIELDS (additional  
ofc)  
FIRST SECURITY BANK  
(PRIVATE BANKING  
DIV) 393-4000  
FIRST SECURITY BANK  
personal trust mktg div  
343-4000  
901

917 FIRST SECURITY BK  
(PARKING LOT)  
918 BON MARCHE dept store  
388-7020  
923 FIRST SECURITY BANK corp  
trust & inst 393-2114  
**+N 10TH ST INTERSECTS**  
1001 WASHINGTON FEDERAL  
SAVINGS & LOAN ASSN  
343-1833  
1011 WASHINGTON FEDERAL SAV  
& LOAN ASSN (PARKING  
LOT)  
**+N 11TH ST INTERSECTS**  
1101 EDGE THE gift shop 344-5383  
1105 RECORD EXCHANGE THE  
tapes-records-music shop 344-8010  
1109 OWYHEE PLAZA (PARKING  
LOT)  
1118 EL KORAH TEMPLE 343-0571  
1120 IDAHO POWER addl sp  
1221 IDAHO POWER CO 383-2200  
IDAHO POWER COMPANY  
LIBRARY 388-2491  
600 ROSHOLT ROBERTSON  
& TUCKER 336-0700  
601 ARTHUR ANDERSON L L  
P cpa 345-0937

**W IDAHO ST** cont'd  
**+N 13TH ST INTERSECTS**  
1312 ALL ABOUT OFFICES  
336-4700  
1324 Vacant 9

**+N 14TH ST INTERSECTS**  
1401 BOISE HEATING & AIR  
CONDITIONING INC contrs  
342-9336  
1404 NEWMAN'S LITTLE WHEEL  
MUFFLER & UPHOLSTERY  
SHOP auto repr 343-4959  
Suites

1412 101 ALLIANCE TITLE &  
ESCROW CORP title ins &  
escrow 336-6515  
102 ALLIANCE ESCROW &  
TITLE  
103 ALLIANCE ESCROW &  
TITLE  
104 ALLIANCE ESCROW &  
TITLE  
203 ALLIANCE ESCROW AND  
TITLE addl sp  
204 ALLIANCE ESCROW &  
TITLE  
205 ALLIANCE ESCROW AND  
TITLE addl sp  
ALLIANCE ESCROW AND  
TITLE addl sp  
207 WRIGHT THOMAS T CO  
real est-indus & coml

1413 RIDERS BAR tavern 343-4000  
342-0393  
**+15TH ST INTERSECTS**  
**+16TH ST INTERSECTS**  
**+17TH ST INTERSECTS**  
1700 NAIL CONNECTIONS finger  
nails 385-0899  
1706 Apartments  
A Vacant  
B Wayne David L 345-2271  
C O Cottle Jeff 344-1034  
D O Gulbranson Erick M

1707 Shoemaker Johnathan M &  
Sheryl 388-0161  
1709 Mc Intyre Ernest A & Tina 342-2274  
1710 Lizaso A Marie 386-9070  
1711 Strong Joseph H & Olivia 344-2274  
1712 Dobbs J R 333-6207  
1718 Mayo J 331-2587  
1722 Rancher Brian & Monica 343-0917

**+N 18TH ST INTERSECTS**  
1804Dolan Blake 384-9774  
1805 Not Verified  
1807Brunner Dann 383-0887  
Domina Mello 383-0887  
Mostra Kevin 383-0887  
1808 Sholley John E & Debbie 384-9917  
1811a Macias Jose 384-9917  
1811 18Morgen Don  
28Holland Richard  
38Mason Dallas  
48Rivers Felix  
30Clark Dave  
1812B Turner John  
1812c Hazelwood Lawrence  
1815 Vacant  
1817 Apartments

**+19TH STREET INTERSECTS**  
101 Not Verified  
102 Hulslander Eric A & Katie  
389-9527  
201 Carlson Mark G 388-0407  
202 Dryden Meredith 336-9928

1817 Not Verified  
1818 Wells Henryetta M 336-9285  
1818 1/2 Yeager Stephen 343-6349  
1818-4 Not Verified  
1819 Vacant  
1821 Weiner Thomas P 343-8148  
**+19TH STREET INTERSECTS**  
1903 Beery Donald P & Vicki 336-5854  
1904 Vacant  
1905a March James 331-0091  
1905b Not Verified  
1905b Not Verified  
1906 Coy Kenneth W & Julia 342-0438  
1907 Jayo Luis & Emeteria 344-8149  
1909 Not Verified  
1910a Weideman Randy 384-0220  
1911 Vacant  
1912 Shankel Eric M & Naomi 344-9316  
1913a Simmih R 336-2108  
1913b-1914 Not Verified (2 Hses)  
1915a Crane Kristi 385-9237  
1917 Woodall Dan 387-3836  
1917 Woodall Laurie 387-3836

**+N 22D ST INTERSECTS**  
2202 Not Verified  
2203 Apartments  
2202 2203 101-104 Not  
Verified (4 Apts)  
2209-2209a Not Verified (2 Hses)  
2211 Vacant  
2214 Atkinson J Preston 344-8884  
2215 Not Verified  
2216a Omelia Bob 389-7814

**W IDAHO ST** cont'd  
2218 Flatter Dana R 345-8109  
2219a Munn Dan 383-9954  
2222 Suites  
201 EQUITY SERVICES INC  
344-1429

**+N 23D ST INTERSECTS**  
2311a Keegan Robert 344-1081  
2315 G P LEASING 388-0811  
Mc Millan Dan P & Glenda  
388-0811  
2317-2319 Not Verified (2 Hses)  
2321 Silberman J 344-3367  
2323 Not Verified

**+N 24TH ST INTERSECTS**  
**+PARK INTERSECTS**  
2400 Stowell Timothy A & Tracy L  
Hight 389-2215  
2401 Not Verified  
2405 Houlgate Cameron J & Mary  
336-6619  
2405a Swenson Taira 331-1353  
2406 Colbertson Frank & Donna 344-7186  
2410 Peterson Randy W & Diane  
383-9528  
2411a Mendola John S & Rose Ann  
343-8072  
2412 Smith Thomas W 336-0467  
2415 North Annie R 342-1372  
2415a Childers Jacquelyn M 336-9593  
2416 Reed Ron & Shirley 331-1353  
2419 Pender Thelma 342-1372  
2421a Grob M J 345-5836  
2421b Not Verified  
2424 Ferguson Jeannine C 344-5857

**+N 25TH ST INTERSECTS**  
2501 FRONT Knudson Brent 385-9602  
2502 Gunn George N & Cheryl 385-9602  
2503a Mendola John S & Rose Ann  
343-8072  
2504 Goemast John & Erma 343-8985  
2505 Not Verified  
2510 Santoyo Martin & Janette 387-1810  
2511 Peak Tim L & Sue 343-2197  
2512 Arregui Marie B 343-3092  
2513 Not Verified  
2515 Adams Tony L & Connie 386-9820  
2516 Shook Harry W & Jean 344-3137  
2517 Hemphill Todd M & Dana 336-1287  
2519a Statham Sean A 387-1919  
2519b Houtz Dora A 344-5030  
2520 Emerson Chuck W 343-0625  
2523a Rudan Mirsad 381-0625  
**+N 26TH ST INTERSECTS**  
2600 Fuller Geoffrey H 343-7272  
2604 Sugarek John & Trisha 331-1946  
2608a Ritchie K L 331-1632  
2618 STEWART'S GEM SHOP  
jewelry 342-1151  
2620 Stewart Alberta 342-1151  
2624 Not Verified  
2627 C R I RESOURCE GRP comp  
software 343-9192  
2701 AMERICANA SHOP flower  
shop 336-7765  
2711 Not Verified  
2715 Anderson L E 344-9014  
2720 CUSTOM CONFECTIONS  
candy & confectionary whol  
384-5737

2723 Vacant  
2724 Not Verified  
**+N 28TH ST INTERSECTS**  
2800 GREGGS AUTOHAUS auto  
repr 342-4450  
2801 D B DUNN CO 345-5445  
2803 ANDY'S SUPPLY INC  
hydraulic equipment & supplies  
344-3568  
2810 NAPA AUTO PARTS  
automobile parts 342-4531  
2815 Vacant  
**+N 29TH INTERSECTS**  
2903 OROWHEAT BAKERY  
387-0020  
2923 TATE'S RENTS 345-7368  
BUSINESSES 155 HOUSEHOLDS 113

**IDELEWOOD DR W -FROM 7324 S**  
**MUIRWOOD WEST** 179

**- ZIP CODE 83709**  
10017 Tanton Tom D & Diane 362-2158  
10033 Anderson Randy J 362-9753  
10050 Crockett Keith N & Camille 362-4885  
10065 Hester Neil P & Sherry 362-4899  
Hester Sherry M 362-4899  
10082 Roberts William R & Kim 362-4061  
10101 Hollingsworth Mike I & Kim  
362-5689  
10116 Wurtz Dale E & Patricia 362-5626  
10148a Du Thoa 362-6642  
10161 Longwill John R & Joelle 362-1091  
10162 Elliott John R & Ruth 362-1784

**+S RAVENSWOOD WY**  
**INTERSECTS**

**W IDLEWOOD DR** cont'd  
HOUSEHOLDS 10

**ILLINOIS AV -FROM 700**  
**PENNSYLVANIA AV SOUTH** 8A

**- ZIP CODE 83706**  
2101 Babcock Larry J & Clydene  
344-9871  
Babcock Christy M 344-9871  
Babcock Chad E 344-9871  
2102 Russell Ken W 343-2550  
**+W ARIZONA LA INTERSECTS**  
2109 Not Verified  
2110 Koenig Brian L 368-0940  
2115 Creechley Jack A & Cathy 342-6284  
2116 Gipson Scott M & Karen 385-0979  
2121a Reeves Dale V 345-0547  
2122 Torres Vicente & Bibang 342-1340  
Torres Troy 342-1340  
Torres Joaquin 342-1340  
2133 Mc Clure Martha G 342-6284  
Mc Clure Nathan J 342-6284  
2134 Kelly Denny F & Jacqueline  
344-2137  
2141a Goller Jenny  
2142 Thomson Mitchell L & Carl  
344-9241  
2149 Caward James L & Doris 343-0778  
2150 Moriarty William L & Malon  
345-7348  
2155a Belt Tracy M 343-4755  
2163 Vacant  
2177 Kite Brendan & Panni 343-6222  
2189 Ayad H 343-9172  
Ayad Katie 343-9172  
2195 Not Verified  
**+IOWA ST INTERSECTS**  
2101-2155 Not Verified (2 Hses)  
2213 Griffin Tad H & Mona 344-3661  
2215 Not Verified  
2216 Blessing M B & Karla 343-9375  
2221 Miller Teresa L 345-2915  
Corral Paul 345-2915  
2222 Fencil Darryl L 343-8921  
2229a Strong Vern D  
2230 Johnson Melva L 343-9249  
2234 King Lisa 336-4971  
2238 Helm Emery W & Pamela 336-7336  
2240 Herren Griffin S & Martha 343-0911  
MANUFAB transp reprs  
343-0911  
2267 Sebyakin Anatoly 331-3058  
2268 Domische John & Elaine 331-3058

2275 Vacant  
2283a Talbert Ed 384-1046  
2291a Kenneth Michael  
2300 Not Verified  
2301a Fernandez Alvin & Elizabeth  
331-3076  
2363 Vail R Scott & Vicki 344-4219

**+IVYWOOD PARK INTERSECTS**  
**+MELROSE ST INTERSECTS**  
BUSINESSES 1 HOUSEHOLDS 37

**IMMELMAN ST -FROM BYRD ST**  
**WEST** 44

**- ZIP CODE 83705**  
**+FARMAN ST INTERSECTS**  
IMMIGRANT PASS DR E -FROM  
5109 COUNCIL BLUFFS WAY  
EAST 507C

**- ZIP CODE 83705**  
3402 Christensen Dennis R &  
Roberta 342-0011  
3427 Vacant  
3450a Brigham Larry & Teresa  
384-9081  
3451 Murphy June S 384-0692  
3474 Oliver Andy & Nellie 343-6087  
3497 Fellows John R 385-0832  
3498 Sondeman Craig H & Debra  
386-9179  
3521 Kester Gerald E & Mary 343-7235  
3522 Williams Roger L & Anita 343-1803  
3533 Cox Larry N & Lamona 336-2972  
3546 Parker Jack D 336-1641  
3547 Tisdale Michael D & Gay 342-1184  
3559 Allen W Henry & Marion 342-3769  
3571 Schaad R J & Gladys 384-1826

**+SWEETWATER DR INTERSECTS**  
3594 Ryder Peter W & Mary Ellen  
345-7437  
HOUSEHOLDS 14

**IMPERIAL LA -FROM CARRIAGE**  
**LA NORTH** 154

**- ZIP CODE 83704**  
1103-1110 Not Verified (3 Hses)



QUALITY  
HEATING & COOLING CO.

Since 1976

RADIO DISPATCHED TRUCKS  
24 HOUR SERVICE  
11225 President Dr.

377-  
3555



Since 1976



# NITZ

## COMMERCIAL CABINETS

6475 Contractors St., P.O. Box 190169, Boise, ID 83719-0169

CUSTOM AND COMMERCIAL WOODWORKING  
Wood Molding, Doors, Showcases & Bank Fixtures  
Office Furniture, Desks, Conference Tables

PHONE (208) 362-4651

FAX 362-4662

181

\* NEW NEIGHBOR

318 N. LATAH  
BOISE, IDAHO

*Relyea Funeral Chapel*  
"People Helping People"

TELEPHONE  
344-4441

**MAILING  
LISTS  
OR CONSUMER**

SAN FRANCISCO  
(SALES OFFICE)510-838-1330  
FAX 510-838-1335

23

27

**E IDAHO ST-Contd**

- 114b Williams Marian  
114c Patterson  
114d SECURITY SERV  
116 Gier Mark G 2 344-7833  
116a Humbles Eug 2 336-2255  
116c Shomaker 2  
118 Humphrey 2  
125 IDAHO PROFESSIONAL BUILDING  
• SUITES  
101 A-AVENUE PHARMACY  
344-8180  
102 NAEVE MICHL P phys orthopedic  
surgery 344-2551  
103 Vacant  
104 PROFESSIONAL PRACTICE  
MANAGEMENT 343-3223  
105 EDIGER ARDEAN J phys  
385-0255  
201 ST LUKE'S CARE PROGRAM  
children serv 386-3063  
202 FAMILY PRACTICE MEDICAL  
CNTR 322-1480  
203 INTERNAL MEDICINE 342-4634  
203 STADLER REBECCA internal  
medicine 342-4634  
203 KORNFIELD LEE phys 342-4634  
203 COFFMAN THOS phys 342-4634  
301 ST LUKE'S HOME CARE 386-2138  
302 CARDIOVASCULAR DISEASE  
CLINIC CHARTERED 344-3416  
302 STOTT DONALD K phys 344-3416  
303 BOISE INTERNAL MED 387-4100  
304 IDAHO HEALTH SYSTEMS  
AGENCY 336-1660  
• AVENUE A INTERSECTS  
• AVENUE B INTERSECTS  
• WARM SPRINGS AV INTERSECTS  
11 HOUSEHOLDS  
20 BUSINESSES

**IDAHO ST W -FROM 200 N 1ST  
WEST**

- ZIP CODE 83702  
103 LARSON GERALD P dentist 343-7341  
HARMEL DENTAL LAB ceramist  
345-8540  
BARANGO KENNETH G dentist  
383-1035  
104 BOISE VALLEY OB-GYN PA  
109 IDAHO HERITAGE INN bed &  
breakfast 342-8066  
Lupher Tom & Phyllis 5 342-8066  
16 Lochard Donald 2 384-5897  
17 Not Verified  
141 Falls Mike 2  
145 CARRIAGE HOUSE APTS 344-4092  
1 Mc Haley 2  
28 Simons Wm D 344-2873  
58 Yul Kim  
6 Lavagnino James 2 383-0489  
9 Garrison Russlyn L 344-0696  
Craft R 2 389-2083  
• N 2D ST INTERSECTS  
• N 3D ST INTERSECTS  
301 Mendietta Filicia A 2 343-0737  
302 BEER & CAIN ATTORNEYS AT  
LAW 336-2323  
306 INSTITUTE FOR CLINICAL  
HYPNOTHERPY  
310 EPILEPSY LEAGUE OF IDAHO  
344-4240  
11 LUNDY JOHN C dentist 343-7271  
312 JEWELL C THOS phys 336-3062  
323 IDAHO SOCIETY OF CERTIFIED  
PUBLIC ACCOUNTANTS 344-6261  
325 CHANDLER DILLON & ALLYN  
CHARTERED attys 344-8990  
327 MARY ANN'S WORLD OF  
PRINTING 336-0803  
331 DEVCO PROPERTIES genl bldg contr  
336-2600  
• N 4TH ST INTERSECTS  
401 UNDER CONSTN  
408-048 Vacant (2 Businesses)  
413 Office Building  
• ROOMS  
100 ADA PLANNING ASSOCIATION  
metro planning org 345-5274  
101 Vacant  
102 WILDERNESS SOCIETY THE  
misc org 343-8153  
200 ARMSTRONG ASSOC INTERIOR  
DESIGN 344-3787  
201 OROUARK ENGINEERING INC  
342-6707  
202 Vacant  
203 IDAHO CONSERVATION  
LEAGUE 345-6933  
205 Vacant  
300 STRATTON TEUTSCH & HARRIS  
C P A's cpa's 336-4953  
302 IDAHO RIVERS UNITED  
nonprofit org 343-7481  
301 FRIENDS OF THE PAYETTE  
343-7481  
306 ACLU OF IDAHO  
420 HARRIS & SUTTON LAW OFFICES  
336-4444

- 500 HIGH COUNTRY SPORTS sporting  
goods retail 344-3821  
CHANDLEE BUILDING  
Suites  
200 CONFERENCE ROOM  
201 HIGH COUNTRY SPORTS  
OFFICE  
202 COMPUTER RESOURCE INC  
dsgnrs & conslts 343-9192  
203 NOBLE & CO 345-2266  
204 CATALYST THE mkt research  
345-7294  
214 NESS LINDA DESIGN graphic  
designs 342-3426  
215 CHANDLEE BUILDING (MGMT  
OFCS) 344-3821  
240 B A S C PACIFIC INC mtl good  
mfrs 383-9449  
250 BERNONIO LUMBER 345-6692  
260 DATER JAMIE H life insurance  
sales 336-0307  
507 GIBSON FUNERAL HOME 375-8221  
512 WOOD STOVE WORKS 344-8471  
NORTHERN STONE SUPPLY  
336-1288  
FIREPLACE DISTRIBUTORS OF  
IDAHO stoves-wood-heating supply  
336-1304  
ALPACA WORKS natural fiber  
clothing 336-1304  
515 DESIGNER GLASS & DOORS  
342-6363  
517 BURROUGHS & HUTCHINSON inv  
counsel 343-7556  
520 BOISE CITY PUBLIC WORKS  
• 6TH ST INTERSECTS  
601 Boise City Personal Dept 384-3850  
602 COUNTY PROSECUTING  
ATTORNEY 383-1237  
610 CAPITOL LITHOGRAPH &  
PRINTING INC 344-3507  
620 LOUIE'S PIZZA & ITALIAN  
RESTAURANT 344-5200  
622 Vacant  
624 WOK-INN NOODLE CAPITOL restr  
336-0018  
625 Boise City Fire Dept 384-3850  
647 Vacant  
• 7TH ST INTERSECTS  
702 KEY BANK OF IDAHO BUILDING  
Floors  
702 KEY BANK OF IDAHO 334-7410  
2d FI KEY BANK OF IDAHO  
(COML BKG CNTR) 334-7000  
320 IVEY & BAUER cpa 345-6655  
335 TODDS SANDWICH VAULT restr  
384-1269  
3d FI SPIEKER PARTNERS real est  
dev & investments 345-7018  
310 PARK & BURKETT attys at law  
345-7800  
4th FI KEY BANK OF IDAHO  
(ADMN DEPT) 334-7000  
5th FI Vacant  
6th FI Vacant  
700 DAVIS WRIGHT TREMAINE  
lwyr 338-8200  
8th FI AUDIT DEPT  
9th FI ELAM BURKE & BOYD  
(chartered addl sp)  
10th FI ELAM BURKE & BOYD  
CHARTERED lwyr 343-5454  
11th FI ELAM BURKE & BOYD  
(ADDL SP)  
12th FI KEY BANK OF IDAHO  
(EXEC OFCS) 334-7000  
710-716 Vacant (5 Businesses)  
718 GEM STATE OPTICAL CO INC  
344-6545  
720-722 Vacant (2 Businesses)  
735 CUSTOM HAIR & CO barber shops  
344-2681  
745 HANSEN LARRY & CO ritrs  
338-1600  
780 PEARSON'S K womens clo boutique  
345-5054

- N 8TH ST INTERSECTS  
802 Vacant  
805 SIMPLOT BUILDING  
• ROOMS  
200 CAPITAL CITY DEVELOPMENT  
CORPORATION organization-  
business 384-4264  
208-220 Vacant (5 Businesses)  
220-223 Vacant (3 Businesses)  
223-310 Vacant (5 Businesses)  
310-318 Vacant (3 Businesses)  
318-321 Vacant (3 Businesses)  
321 Vacant  
322 STORAGE  
324 IDAHO CITIZENS COALITION  
344-6532  
326-328 Vacant (2 Businesses)  
330 METROPOLITAN COMMUNITY  
CHURCH 342-6764  
402-404 Vacant (3 Businesses)  
405 AMPCO PARKING (OFC)  
406 Vacant  
407-409 Vacant (3 Businesses)  
412 CHALFANT FRANK E JR  
attorney 344-6508  
414-419 Vacant (3 Businesses)

- 419-423 Vacant (3 Businesses)  
426 IDAHO SPORTSMEN'S COALITION  
sportsmen's 336-7222

**STREET CONTINUED**

- 807 PARKING GARAGE  
811-815 Vacant (4 Businesses)  
816 Vacant  
817 KANDOR HSEWARES 336-1336  
818 Vacant  
819 ORIENT EAST fine oriental jwry &  
furn 344-6232  
821 NEW WORLD TRAVEL travel agcy  
344-8351  
822 BOISE FLORAL CO 345-6011  
824 Vacant  
825 FISHERS OFFICE PRODUCTS ofc  
sup & fine gifts 378-1200  
828 CARD RACK CAFE cards & gifts  
336-7757  
840 YOGURT WAY THE restr 336-5186  
• N 9TH ST INTERSECTS  
911 FIRST SECURITY BANK BLDG  
Floors  
3rd FI MOFFATT THOMAS BARRETT  
ROCK & FIELDS attys  
345-2000  
4th FI MOFFATT THOMAS BARRETT  
ROCK & FIELDS (additional  
ofcs)  
5th FI FIRST SECURITY BK  
(MARKETING DEPT)  
917 FIRST SECURITY BK (PARKING  
LOT)  
918 BON MARCHE dept store 344-5521  
923 Vacant  
• N 10TH ST INTERSECTS  
1001 WASHINGTON FEDERAL SAVINGS  
& LOAN ASSN 343-1833  
1011 WASHINGTON FEDERAL SAV &  
LOAN ASSN (PARKING LOT)  
1018 WEST ONE BANK (motor bank)  
• N 11TH ST INTERSECTS  
1101 EDGE THE gift shop 344-5383  
1105 Vacant  
1109 OWYHEE PLAZA (PARKING  
LOT)  
1118 EL KORAH TEMPLE 343-0571  
1221 IDAHO POWER CO 383-2200  
1125 OWYHEE PLAZA (PARKING  
LOT)  
• N 12TH ST INTERSECTS  
• ZIP CODE 83706  
1217 Vacant  
1220 IDAHO POWER CO (addl sp)  
1221 ANDERSON ARTHUR & CO cpa  
345-0937  
• N 13TH ST INTERSECTS  
1312 ALL ABOUT OFFICES 375-9073  
1315 Vacant  
1324 HUMMEL LA MARCHE &  
HUNSUCKER ARCHITECTS P A  
343-7523  
1325 Vacant  
• N 14TH ST INTERSECTS  
1401 BOISE HEATING & AIR  
CONDITIONING INC contrs  
342-9336  
1404 NEWMAN'S LITTLE WHEEL  
MUFFLER & UPHOLSTERY SHOP  
auto repr 343-4959  
1412 STEWART CENTER business ofcs  
336-6515  
Suites  
101 STEWART TITLE OF IDAHO  
INC title ins & escrow 336-6515  
102 STEWART TITLE OF IDAHO  
INC (ADDL SP)  
103 STEWART TITLE OF ID INC  
(ADDL OFC SP)  
104 STEWART TITLE OF ID INC  
(ADDL SP)  
201 SAWNSON LAW OFFICE lwyr  
345-9400  
204 STEWART TITLE (ADDL SP)  
206 FUTURA CORP (CORP ADMN  
HQ) holding co 336-6150  
207 WRIGHT THOMAS T CO real  
est-indus & coml 343-4000  
1413 RIDERS BAR tavern  
1413½ Not Verified  
• 15TH ST INTERSECTS  
• 16TH ST INTERSECTS  
• 17TH ST INTERSECTS  
1700 RAINBOW BOOKS 336-2230  
1706 Apartments  
A Dodger T 2 342-5103  
B Harrison Leslie I 389-4620  
B Longden Jim T 389-4620  
C Day Richd  
D White Kyle R 2 338-7848  
1707 Mc Cory 2  
1709 Stout Kelly E & Thede L 5  
384-1332  
1710 Conrad Patti E 386-9070  
Lizaso Marie 386-9070  
Fackler Karen 386-9070  
1711 Strong Joseph H & O Bernice 2 344-2274  
1712 Jarvis Rose 2 386-9192  
1718 Not Verified

- 1722 Rencher Brian P & Monica L 2 343-7253  
• N 18TH ST INTERSECTS  
1804 Vacant  
1805 Costello Eric J 2 384-9247  
1807 Smith Brian K 336-1367  
1808 Lenibke Mike & Janet 342-4632  
1811a Not Verified  
1811b Mc Cracken Stephen C 2 383-0190  
1812a FURNSTROM DONALD 2 342-4752  
1812½ Not Verified  
1815 Stuart Shannon M 2 389-9260  
1817-201 Not Verified (4 Hses)  
202 Tillman Kris  
1818 Loos Rebekah F 342-8154  
Cole Geo A 342-8154  
1818½ Yeager Steph  
1819 Carnopis Mark 386-9726  
1821 Weinert Thos P & Joyce 2 343-8148  
1903 Not Verified  
1903½ Beery Donald P & Vicki M  
336-5854  
1904 Not Verified  
1905 Smith K Patrick 2 336-7668  
1905½a 1905½b Not Verified (2 Hses)  
1906 Coy Kenneth W & Julia P  
painter 2 342-0438  
1907 Jayo Luis & Emeteria 2 344-8149  
1909 Munk David J & Joan C 2 338-9121  
1910 Ceremello Denise 2 385-9511  
1911½ Patrick Steve B 345-1380  
1912 Not Verified  
1913 Pratt Joseph W 2 336-5263  
1913½ Not Verified  
1914 Harmon Alice R 2 343-1760  
1915 Lopez Hilary K 2 342-7603  
1915½ Schmidt Steph F 2 384-1410  
1917 Not Verified  
• N 22D ST INTERSECTS  
2202 Horton Arden Sam 2 344-0393  
2202 Not Verified  
2209 Crist Doug & Jana 2 384-5547  
2209½ Not Verified  
2211½ Roden Pat J 336-4386  
2214 Atkinson J Preston 2 344-8884  
2215 Tldmarsh Chris 2  
2216 Not Verified  
2218 Vacant  
2219 Not Verified  
2222 Suites  
202 UNITED MICRO DATA AND  
GRAPHICS 345-9319  
• N 23D ST INTERSECTS  
2311 Not Verified  
2315 Wardle Scott L 3 345-4289  
2317 Not Verified  
2319 Gorringer Russ K & Lisa J 3 345-6647  
2321 Not Verified  
2323 Merrill Ed 2  
• N 24TH ST INTERSECTS  
2400 Clifford Kevin A & Monica D 2 336-5974  
2401½ Devine Robt A & Shannon M 2 345-7404  
2405 Houlgate Cameron J & Mary A 2 336-6619  
2405½ Roberts Alan B & Jill 2  
2406 Mc Allister Craig A & Laurie M 2 336-7889  
2410 Peterson Randy & Diane 2 343-8072  
2411 Mendiola John S & Rose A 2 343-0263  
2412 Smith Thomas W 3 384-0263  
2412½ Vacant  
2415 North Annie R 3 336-0467  
2415½ Childress Jackie  
2416 Kopsa Jeff L 3 384-9276  
2419 Pender Thelma 2 342-1372  
2421½ Matlock Phil D & Kala H 386-9820  
2421½ Grob M J 2 345-5836  
• N 25TH ST INTERSECTS  
2501 Belisle 2  
2502 Gunn Geo 2 336-2403  
2504 Goernat John & Irma M 2 343-8985  
2505 Not Verified  
2510 Taylor Sharon E 343-0609  
2511½ Peak Tim & Sue 343-2197  
2512 Arregui Marie D 2 343-3092  
2513½ Cater Richd 386-0762  
2515 Adams Tony L & Connie F 2 386-9820  
2516 Shook Harry W & Jean L 2 344-3137  
2517 Castillo Joe M 2 342-3329  
2519 Rolfe Bruce 2  
2519½ Briggs Raymond W  
2520 Emerson Charles W 2 345-5677  
Martin Brian W 345-5677  
2523 Jennings Antoinette A 2 386-9680  
• N 26TH ST INTERSECTS  
2600 Gault Gregory J & Linda K 2 336-8220  
2604 Gilmore 2  
2608 Vacant

900





GOWEN FIELD

# WESTERN STEEL MFG. CO.

Serving The West Since 1946

COMPLETE STEEL SERVICE

344-5548



2229 W. STATE ST.

## SWAN INSURANCE

"We Specialize In Service"

LOCALLY OWNED SINCE 1948



TEL. 342-3521

228

### W IDAHO ST-Contd

- Alpaca Works natural fiber clothing 385-9313  
Mullard Gary (Ofc)  
Wine Connection The ret 385-9313  
517 Burroughs & Hutchinson inv counsel 343-7556  
520 City Fire Dept (ADMN) 384-4460  
6TH ST INTERSECTS  
602 Mc Guire's Furniture & Interiors furn store-interior dec 336-2814  
605 Civic Center Service gas sta 344-0531  
610 Capitol Lithograph & Printing Inc 344-3507  
618 Parking Lot  
620 Comedy Works theatrical agcy 342-1825  
Barkley's restr 336-2255  
Onati Basque Restaurant  
622 Vacant  
624 Wok-Inn Noodle Capitol restr 336-0018  
7TH ST INTERSECTS  
700 First Interstate Bank Of Idaho Building  
First Interstate Bank Of Idaho 389-4001  
Floors  
2d Fl First Interstate Bk Of Idaho (Real Estate Loan) 383-5000  
2d Fl First Interstate Bank Of Idaho (Trust Dept) 383-5000  
2d Fl First Interstate Bank Of Idaho (Inv Dept) 383-5000  
3d Fl First Interstate Bank Of Idaho (Br Loan Admn) 383-5000  
3d Fl First Interstate Bank Of Idaho (Asset Qual Dept) 383-5000  
4th Fl First Interstate Bank Of Idaho (Mktg Dept) 383-5000  
4th Fl First Interstate Bank Of Idaho (Corp Fin) 383-5000  
5th Fl First Interstate Bank Of Idaho (Comm Loan Admn) 383-5000  
5th Fl First Interstate Bank Of Idaho (INTL) 383-5000  
6th Fl Vacant  
7th Fl Vacant  
8th Fl Elam Burke & Boyd (Addl Sp)  
9th Fl Elam Burke & Boyd (addl space)  
10th Fl Elam Burke & Boyd lwyr 343-5454  
11th Fl Vacant  
12th Fl First Interstate Bk Of Id (Sr Admn)

### STREET CONTINUED

- 710 Paper Tree The gift shop 344-3819  
712 Fisher's Office Equipment Inc 345-2400  
712½ Carlton Dance Studio 344-2717  
714 Whipple's Gifts & Luggage 342-6221  
716 Idaho Citizens Coalition The socl serv 344-6632  
718 Gem State Optical Co 344-6545  
720 Vacant  
722 Vacant

### N 8TH ST INTERSECTS

- 802 Mode Ltd The dept store 342-4551  
805 Simplot Building

### ROOMS

- 200 Associated Taxpayers Of Idaho org-business 344-5581  
200 Idaho Association Of Commerce And Industry organization-business 343-1849  
208 Vacant  
209 Vacant

- 211 Vacant  
212 Idaho State Bar Pro Bona Program 342-8959  
213 Vacant  
220 Vacant  
221 Common Cause Of Idaho  
222 Vacant  
223 Vacant  
226 Vacant  
228 Innovative Seminars 345-3615  
300 Moseley W H Co food prods-broker 342-2621  
300 Veigel & Associates public acctg 336-5243  
302 Vacant  
310 Mc Clenahan & Greenfield lwyr 342-4684  
310 Hoidal Ernest A atty 342-4647  
314 Idaho Youth Soccer Association 336-5256  
316 Vacant  
318 Vacant  
319 Vacant  
320 Capitol Youth Soccer 336-6512  
321 Vacant  
322 Vacant  
323 Storage  
328 Vacant  
330 Jewell Engineering electrical eng 344-0863  
402 Chalfant Charles L lwyr 342-0622  
403 Vacant  
404 Idaho Consumer Affairs Inc consumer advocacy 343-3554  
406 Vacant  
407 Vacant  
408 Vacant  
412 Chalfant Frank E Jr attorney 344-6508  
414 Vacant  
415 C A P A non profit org 345-1872  
418 Metropolitan Community Church ch ofc 342-6764  
419 Vacant  
422 Vacant  
423 Vacant  
426 Association Management Inc

### STREET CONTINUED

- 807 Horizons Clothing 342-2184  
814 Royal Optical 342-1391  
814½ Merricks Shoes cafe 345-7304  
815 Brookover's Inc womens clo shop 342-2625  
Brookover's Beauty Salon 344-2222  
816 Idaho Camera Inc dlr & reprs 344-8303  
818 Call Jewelers Inc 343-4886  
Call Jewelers (Ofc) 343-4742  
819 Roper Clothing Co men's 343-2933  
821 Floyd's Shoes 344-7058  
822 Boise Floral Co 345-6011  
824 Lerner Shops womens clo 342-6641  
825 Brookovers Petite Demension 344-8888  
828 Ballou-Latimer Brides Corner bridal shop 343-5681  
Ballou-Latimer Hallmark Cards & Gifts 343-5681  
840 Soup N' Bagels restr  
N 9TH ST INTERSECTS  
911 First Security Bank Bldg  
Floors  
3rd Fl Moffatt Thomas Barrett & Blanton Chartered attys 345-2000  
4th Fl Moffatt Thomas Barrett & Blanton (additional ofcs)

### 6th Fl First Security Bk (Marketing Dept)

- 917 First Security Bk (Parking Lot)  
918 Bon The dept store 344-5521  
923 Piper Jaffray & Hopwood Inc 336-2400  
N 10TH ST INTERSECTS

### 1001 Washington Federal Savings & Loan Assn 343-1833

### 1011 Provident Federal Building FLOORS

### STREET CONTINUED

### 1018 Idaho First National Bank (motor bank)

- N 11TH ST INTERSECTS  
1101 Edge The gift shop 344-5383  
1105 Record Exchange 344-8010  
1109 Parking Lot  
1118 El Korah Temple 343-0571  
N 12TH ST INTERSECTS  
1125 Parking Lot  
ZIP CODE 83706

### 1217 Idaho Power Co (Ofc Sp)

### 1220 Idaho Power Co 383-2200 N 13TH ST INTERSECTS

### 1312 All About Offices 336-4700

### 1315 Idaho Power (Energy Mfnt Dept) 383-2511

### 1324 Hummel Lamarche & Hunsucker Architects P A 343-7523

### 1325 Idaho Power (Planning Resources & Rates) 383-2289

### N 14TH ST INTERSECTS

### 1401 Boise Heating & Air Conditioning Inc contrs 342-9336

### 1404 Newman's Little Wheel Muffler & Upholstery Shop auto repr 343-4959

### 1412 Stewart Center 336-6515

### Suites

### 101 Stewart Title Of Idaho Inc title ins & escrow 336-6515

### 102 Stewart Title Of Idaho Inc (Addl Sp)

### 103 Stewart Title Of Id Inc (Addl Ofc Sp)

### 104 Goldome Mortgage Co mtge loans 345-2210

### 201 Swanson & Setzke Chartered lwyr 345-9400

### 1412 Intergrated Office Computers computer conslts 342-1312

### 203 Vacant

### 204 Mountain State Savings Bank rehab counsel serv 343-4907

### 206 Futura Industries (Copr Admn Hq) 336-0150

### 207 Wright Thomas T Co real est 343-4000

### 1413 Mort's Bar tavern 342-9402

### 15TH ST INTERSECTS

### 16TH ST INTERSECTS

### 17TH ST INTERSECTS

### 1700 Rainbow Books 336-2230

### 1706 Apartments

### A★Malone Barry C 385-9236

### B★Braker Tamara 344-7345

### C Curless Ed E

### D Vacant


### 1707 Vacant

### 1709★Stout Kelly 384-1332

### 1710 Price Properties Real Estate 384-1700

### Complete Property Management 344-5820

### 1711 Strong Joseph H @ 344-2274

375-5171  
BOISE

## AERIAL MAPPING COMPANY

600 CURT  
IDAHO





# CRANE WEST INC.

CRANING - RIGGING - HEAVY HAUL  
GENERAL TRUCKING - EQUIPMENT PLACING - SPECIALIZED HANDLING

P.O. BOX 7713

6513 CONTRACTORS ST. OFF WEST GOWEN ROAD

BOISE, IDAHO

229

## W IDAHO ST-Contd

1712 Johnston Dalton M 345-6137  
1718 Joki Rodney C 342-5890  
1722 Rencher Brian P 343-7253

### N 18TH ST INTERSECTS

1804 Vacant  
1805★Marlin Suzanne Mrs 336-2087  
1807 Vacant  
1808 Buccu Richd T 343-8491  
1811 Johnson Florence E Mrs 344-8246  
1812a No Return  
1812b Wakeman Andrew K 338-9446  
1815 Millard J Herb 342-2438  
1818 Vacant  
1819 Geis Lynn 344-0801  
1821 Weinert Thos P 343-8148  
1903 Vacant  
1904 Dunlap Marvin C  
1905 Baptiste Barbara Mrs 343-6768  
1905½a Brandt Sean 343-0209  
1905½b Daily Warren  
1906 Coy Kenneth W 342-0438  
1907 Jayo Luis 344-8149  
1909★Mellon Tim 336-8344  
1910 Vacant  
1911 Forsgren Jas M 343-0930  
1912★Warwick Delta 338-9268  
1913 Pratt Joseph W 336-5263  
1914 Harmon Alice R Mrs 343-1760  
1915★Cool Steven 345-4394  
1917 Vacant

### N 22D ST INTERSECTS

2202 Horton Arden D 344-0393  
2209 Kubik Judy 344-2317  
2211★Kinney John F 343-9701  
2214 Atkinson J Preston 344-8884  
2215★Hackney Ace 343-6901  
2216 Dehlin Walmar 343-1177  
2218 Chavez Rena 385-9264  
2219 Fisk Marie 344-9768  
2222 Suites  
102 Crown Life Insurance Co 342-4661  
201 Allied Research private investigator 342-2121  
201 Martin Ben L Co investigators 342-2121  
202 Advancemicro Inc 345-9319

### N 23D ST INTERSECTS

2311★Gauss Chip T 336-1976  
2315 Vacant  
2317 Roberts Steven 345-6327  
2319 Ramirez Esteban G 345-0939  
2321 Emery John  
2323 Pukash Virna  
N 24TH ST INTERSECTS  
2400 Allen Scott  
2401 Canfield Enid L Mrs 344-9513  
2405★O'Neill Kate 342-2503  
2406 Mc Allister Craig A 336-7889  
2410 Peterson Randy 343-8072  
2411 Mendiola John S 343-8072  
2412 Vacant  
2415 North Annie R 336-0647  
2415½ Landers Tim  
2416 Mitchell Rod 336-8951  
2419 Pender Thelma Mrs 342-1372  
2421 Brown Thos L 384-1032  
2421½ Stillwell Nancy L 343-2407  
2424 Blackburn C Rex 345-3688

### N 25TH ST INTERSECTS

2501 Vacant  
2502★Gunn Geo 336-2403  
2504 Goemaat John 343-8985

2505 Purney Darryl 344-6978  
2510 Vacant  
2511★Martinsen M 345-6530  
2512 Arregui Marie Mrs 343-3092  
2513★Reed S Owen 345-1357  
2515 Aucoin Kenneth 343-5120  
2516 Shook Harry W 344-3137  
2517 Glade Amanda  
2519★Hite Wm K 384-0530  
2520 Vacant  
2523 Mais Richd 344-4400  
N 26TH ST INTERSECTS  
2600 Douglas Barbara Mrs  
2604 Gilmore Cecil B Rev 343-5566  
2604½ Jennings Leo 343-8831  
2608 Vacant  
2618 Stewart's Gem Shop jewelers 342-1151  
2620 Stewart Alberta Mrs 342-1151  
2621 Vacant  
2624 Vacant  
2627 First Security Bank (Real Est) 338-2410  
First Security Bank (Loans) 338-2146  
First Security Bank (real est servicing dept) 338-4111  
N 27TH ST INTERSECTS  
2700 Buck's Bags Inc mfrs whol nylon bags 344-4400

2701 Carasell Auto Sales used 336-2995  
2711 Vacant  
2715 Yerrton Charlie 344-9014  
2720 R C Cola Beverage Co 343-1782  
2724 Anderson L E  
N 28TH ST INTERSECTS  
2800 A-One Quality Glass Corp 344-8458  
2801 Oakley Electronics Supply 343-7937  
2803 Vacant  
2809 Andy's Supply Inc copper wholesaler 344-3568  
2810 General Auto Parts 342-4531  
2814 Vacant  
2816 Mc Carthy Frances Mrs 343-7126  
N 29TH ST INTERSECTS  
2903 Vacant  
2923 Tate's Rents 345-7368

## IDLEWOOD DR -FROM 7324 S MUIRWOOD WEST

### ZIP CODE 83709

10017★Tanton Tom 362-2158  
10050★Prado Lucio 362-5816  
10116★Wurtz Dale E 362-5626  
10148★Cirelli Mark A 362-5273  
10161★Wardle Doug 362-9367  
10162★Elliott John R 362-1784  
RAVENSWOOD WY INTERSECTS

## ILLINOIS AV -FROM 700 PENNSYLVANIA AV SOUTH

### ZIP CODE 83706

2101 Babcock Larry J 344-9871  
2102★Russell Ken 343-2550  
2109★Swartz Ray 343-6013  
2110 Trofast John D 345-9371  
2115 Camster Deborah 345-0436  
2116 Wageman Clint I 343-4716  
2121 Vacant  
2122 Meyer Tom 344-6931  
2133 Mc Clure John W 345-2208  
2134 Fortin Mike 344-6104  
2141 Howard Barbara G 344-6104  
2142 Atiakson Phillip W 343-4856

2149 Caward James L 344-6978  
2150★Moriarty Wm L 345-7348  
2155 Vacant  
2163★Lee Phillip E 338-9477  
2177 Farr Pennie S 345-2915  
2189 Minter Christine 344-9126  
2195 Tarter Jerry L 336-5081

### IOWA ST INTERSECTS

2213 Griffin Tad H 344-3661  
2215★Richardson Joey T 343-4281  
2216★Scanlon Lee L 344-2525  
2221 Martindale Kevin C 345-2915  
2222 Fencil Darryl 336-8921  
2229 Strong Vern D 342-3266  
2230 Johnson Melva L Mrs 343-9249  
2234 Mc Farland Thos S 336-4516  
2238 Helm Emery W 336-7336  
2240 Wood Sarah E Mrs 343-0911  
2263 Carpenter Leon 344-6224  
2267★Bergeson Ted T 383-9298  
2275★Apodaca Chas W 338-9573  
2283★Martindale Doug 385-0736  
2291★Sterns David 383-9298  
2300 No Return  
2301★Self Angie 384-0838

## IMMELMAN ST -FROM BYRD ST WEST 1 SOUTH OF HARVARD ST

ZIP CODE 83705  
FARMAN ST INTERSECTS

## IMMIGRANT PASS WAY -FROM 5109 COUNCIL BLUFFS WAY EAST

ZIP CODE 83705  
3402 Christensen Margie L Mrs 344-7031  
3427 Bertero Gerard T 336-4669  
3450 Miller Danl 345-0692  
3451 Murphy June S 344-6646  
3474 Nelson Bryan 343-3542  
3497★Barkdull Brian 343-5318  
3498★Michael Deborah L 343-6300  
3521 Buse Dennis W 385-0821  
3522 Gibson Dale M 336-0350  
3533★Coursey M L 343-5403  
3547 Tisdale Michl D 342-4184  
3559 Taylor Frank  
3571 Nygaard Erne M 342-1033  
SWEETWATER DR INTERSECTS  
3594 Vacant

## IMPERIAL LA -FROM CARRIAGE LA NORTH

ZIP CODE 83704  
CARRIAGE PARK CONDOMINIUMS  
1103 Olding J A 323-1747  
1104 Mathews Frank G 376-2915  
1110★Links Jan  
1111 Elison Patricia 323-9093  
1120 Yount L 377-5245  
1121 Bethel Willard O 375-0605  
1130 Kurdy Thos J 375-2831  
1133 De Chambeau P Gale 377-1288  
1140 Clements K L 322-2780  
1145 Bowlby M R 323-8161

380 E. PARKCENTER BLVD.

**FRED. S. JAMES & CO.**  
FOR YOUR COMPLETE INSURANCE NEEDS

TEL. 342-6573



**HILLCREST**  
RETIREMENT CENTER

FOR THE TIME  
OF YOUR LIFE

(208) 345-4460

1093 S. HILTON, BOISE, IDAHO



WEST STATE OFFICE / 3845 W. State, Tel. 383-7943  
 HILLCREST OFFICE / Orchard at Overland, Tel. 383-7900  
 FAIRVIEW OFFICE / Fairview Avenue at Cole Road, Tel. 383-7910  
 SKYWAY VISTA OFFICE / Vista & Airport Way, Tel. 383-7932  
 OVERLAND AT FIVE MILE / 10541 Overland, Tel. 383-7050  
 PARKCENTER / 348 ParkCenter Blvd., Tel. 383-7750  
 AFFILIATE OF MOORE FINANCIAL GROUP

**The Bank**



HEAD OFFICE / 10th & Idaho, Tel. 383-7000  
 IDAHO FIRST PLAZA OFFICE / 101 S. Capitol Blvd., Tel. 383-7983  
 STATEHOUSE OFFICE / 6th & Washington, Tel. 383-7955  
 CAPITAL OFFICE / 27th & Fairview, Tel. 383-7844  
 BROADWAY OFFICE / 1000 Broadway Avenue, Tel. 383-7968  
 FAIRVIEW AT FIVE MILE / 10556 Fairview, Tel. 383-7995  
 THE IDAHO FIRST NATIONAL BANK • MEMBER FDIC



# IDAHO COLLECTIONS, INC.

For Professional Collection Of Business Debts....

PH: (208) 342-0032

P.O. BOX 1014

BOISE, ID 83702

200

## W IDAHO ST—Contd

1401 Boise Heating & Air Conditioning Inc  
 contrs 342-9336

1404 Newman's Little Wheel Muffler &  
 Upholstery Shop auto supplies  
 343-4959

1412 Far West Mortgage & Escrow  
 343-6867

101 Chicago Title Co Of Idaho  
 336-6515

103 Chicago Title Co Of Id (Addl Sp)  
 336-6515

104 Rainier Credit Co mtge loans  
 345-2210

102 Commercial Credit 342-4585

202 Swanson Setzke & Cushman lwyrs  
 345-9400

203 Vacant

204 Farwest Mortgage & Escrow  
 343-6867

205 Vacant

206 T V W Investments 345-0850

206 Janzen Rehabilitation Counseling  
 Services 344-4285

206 Peregrine Ind Inc 345-9325

207 Ranier Mortgage Co 336-3830

1413 Fubar tavern 342-9989

15TH ST INTERSECTS

1522 Sallaz & Scanlan lwyrs 336-1145

Doolittle Michael J lwy 336-1145

1526 Vacant

1528 Lind Realty 343-7989

1530 Sigma Research Corp  
 Lurie & Associates data processing  
 344-4250

Red Carpet Realty 344-5707

1532 Tillotson Real Estate 342-3623

16TH ST INTERSECTS

17TH ST INTERSECTS

1700 Rainbow Books 336-2230

APARTMENTS TOWNHOUSE  
 A Madison Michele A 384-1757

B Vacant

C No Return

D Vacant

1707 Reynolds Joan C 342-8374

1709 Caulfield Marguerite L Mrs ©  
 344-3622

1710 Price Properties Real Estate 384-1700

1711 Strong Joseph H © 344-2274

1712 Vacant

1 Curtis P L 345-2191

2\*Stout Kelly

1715½ Evangelho Josh

1718 Vacant

1722 Rencher Brian P © 343-7253

## N 18TH ST INTERSECTS

1804 Haskin Dave J 336-3267

1805 Vacant

1807 No Return

1808 Hauch Norman D

1811 Johnson Florence E Mrs © 344-8246

1812 Bennit Michael 344-2445

1812½ Uberuaga Domingo C 342-0388

1815 Paul Carl W © 342-2438

1818 Spidell  
 Bartlett

1821 Jones Joyce J Mrs © 343-8148

N 19TH ST INTERSECTS

1903 Gaskill Shirley

1904 Vacant

1905 Baptiste Barbara Mrs © 343-6768

1905½ Terry Charles

1905½b\*Ellis Kim

1906 Coy Kenneth W © 342-0438

1907 Jayo Luis © 344-8149

1909 No Return

1910\*Phillip Lisa M 344-3239

1911 No Return

1912 Vacant

1913\*Pratt Joseph W 336-5263

1914 Harmon Theo V © 343-1760

1915 Annett Avis L 342-1884

1917 Vacant

N 22D ST INTERSECTS

2202 Horton Arden D © 344-0393

2209 Garvin Shirley 345-3246

2209½ Vacant

2211 Vacant

2214 Atkinson J Preston © 344-8884

2215\*Foxworthy Randall 343-3862

2216 Vacant

2218 Smith Marjorie A Mrs © 343-8116

2219 Vacant

2222 Residential Property Management  
 344-6681

Engineers Surveyors Group Inc  
 consulting engs 384-5411

Allied Research 342-2121

N 23D ST INTERSECTS

2311 Merritt Debbie 343-6422

2315 Pratt Loren W

2317\*Kunter Richd 343-4184

2319 Consolidated Insurance Agency Inc  
 343-7707

2321 No Return

2323 No Return

N 24TH ST INTERSECTS

2400 Smith Melvin A © 343-0747

2401 Canfield Enid L Mrs © 344-9513

2405 No Return

2405½\*Hellwig Chris 384-5283

2406 Mc Allister Craig A

2410 Buttel Larry D © 342-4885

2411 Mendiola John S © 343-8072

2412 Letemendi Bonifacio © 343-8218

2415\*Whitney Robt A 383-9379

2415½ Vacant

2416 Vacant

2419 Pender Thelma Mrs © 342-1372

2421\*Sells David A

2424 O'Halloran Margaret H Mrs 344-8834

27

N 25TH ST INTERSECTS

2501\*Gregory James 376-1705

2502 No Return

2504 Goemaat John © 343-8985

2505 Vacant

2510 No Return

2511 No Return

2512 Arregui Marie Mrs © 343-3092

2513 Kerley Lura E Mrs © 344-5675

2515 Vacant

2516 Shook Harry W © 344-3137

2517 Vacant

2519 No Return

2520 Backes John F © 343-1417

2523 No Return

N 26TH ST INTERSECTS

2600 No Return

2604 Gilmore Cecil B Rev © 343-5566

2608 Vacant

2618 Stewart's Gem Shop jewelers 342-1151

2620 Stewart Alberta Mrs © 342-1151

2621 Intermountain Life Company Inc  
 344-0022

2624 Davis Willard E trash remover contr  
 343-8457

2627 Henry-Rust & Co ins 344-3501

N 27TH ST INTERSECTS

2700 All Foreign Auto Parts used auto  
 parts 344-7832

2701 Bronco Motors Inc used cars 345-8510

2715 Vacant

2724 Vacant

28TH ST INTERSECTS

2800 A-One Quality Glass Corp 344-8458

2801 Oakley Electronics Supply 343-7937

2803 Grant Wm E © 344-2146

2809 Andy's Supply Inc copper wholesaler  
 344-3568

2810 General Auto Parts 342-4531

2816 Vacant

N 29TH INTERSECTS

2903 H And W Fine Foods gro 343-3710

2923 Tate's Rentals tool 342-5541

ILLINOIS AV (SOUTH BOISE)—FROM  
 700 PENNSYLVANIA AV SOUTH

ZIP CODE 83706

2101 Babcock Larry J © 344-9871

2109 Wall Linda M 345-5157

2115 Browning Mary I Mrs

2121 Neufeld Wm D 343-4061

2133 Mc Clure John W ©

2141 Howard Barbara ©

2149 Marker Debbie L Mrs ©

2155 No Return

2163 Vacant

2177 Freeman Conley V © 343-7413

2189\*Minter Christine 344-9126

2195 Tarter Jerry L 336-5081

IOWA ST INTERSECTS

2213 Griffin Tad H © 344-3661

2215\*Bell Robt 384-5271

2221 Martindale Kevin C © 345-2915

2222 Vauk Gary J © 336-4526

2229 Strong Vern D © 342-3266

2230 Johnson Ronald C © 343-9249

2234 Mc Farland Thos S © 336-4516

2238 Helm Emery W © 336-7336

2240 Wood Sarah E Mrs © 343-0911

2300 Russell Dennis M 336-2662

2301 Vacant

2363 Rarick Paul A © 343-9789

IMMELMAN ST —FROM BYRD ST  
 WEST 1 SOUTH OF HARVARD ST

ZIP CODE 83705

FARMAN ST INTERSECTS

IMMIGRANT PASS WAY —FROM 510  
 COUNCIL BLUFFS WAY EAST

ZIP CODE 83507

3402 Christensen Margie L Mrs ©

3427 Bertero Geraro T © 336-4669

3450 Collins Mike

3451 Crockett Larry D © 344-0988

3521 Buse Dennis W © 376-6300

3533 Hall Mildred L Mrs © 345-1363

3546 Christensen Peggy Lee 336-2369

3472 Martin Jon R © 343-6169

3559 Humphries Ronald G © 344-9347

3571 Nygaard Erne M © 342-1033

SWEETWATER DR INTERSECTS

3594\*Mc Donald Richd B © 345-2783

**IB&T**

**IDAHO BANK & TRUST CO.**

MEMBER FDIC



Don't Delay

# DAY REALTY CO.

See Day Today

LEASING AGENTS BANK OF IDAHO BUILDING  
SPECIALIZING IN BUSINESS AND INDUSTRIAL PROPERTIES,  
SHOPPING CENTERS, SUBDIVISIONS, HOMES, FARMS

710 Vista Ave., (First Bench) in Vista Village

Agents for Boise Industrial Park

Tel. 342-3528

155

## W IDAHO ST—Contd

- 1109 Parking Lot
- 1118 El Korah Temple 343-0571
- 1125 Parking Lot
- ZIP CODE 83706
- N 12TH ST INTERSECTS
- 1209 Vacant
- 1213\*Timson Herbert L @ 343-8396
- 1217 Idaho Power Co (Br Ofc)
- 1220 Idaho Power Co 345-7210
- N 13TH ST INTERSECTS
- 1304 Idaho Creameries (Whse)
- 1312 Addressograph-Multigraph Corp  
business machines 342-5577
- 1315 U S Occupational Safety & Health  
Admn 384-1867
- 1317 Capital Financial Services 343-6411
- 1319 U S Social Security Administration  
342-2711
- 1322 Intermountain Realty Associates Inc  
real estate sls 345-2165
- Century 21 Corona Realty 345-1180
- 1324 Hummel Hummel Jones Miller &  
Shawver archt 343-7523
- 1325 U S Social Security Admn 384-1250

## N 14TH ST INTERSECTS

- 1401 Boise Heating & Air Conditioning Inc  
contrs 342-9336
- 1404 Boise Cold Ceramic 344-5721
- Newman's Little Wheel Muffler &  
Upholstery Shop auto supplies  
343-4959
- 1412 Boise Real Estate Plaza
- Ada County Escrow 345-3826
- Chicago Title Co Of Idaho 336-6515
- First Mortgage Co Of Idaho 336-5600
- Rainier Mortgage 336-5600
- 1413 Tap A Keg tavern 342-9977
- 15TH ST INTERSECTS
- 1516 Vacant
- 1522 Sallaz Scanlan Beer & Cain Chartered  
336-1145
- 1524 No Return
- 1526 Empire Investigations 336-1485
- National Financial Services Inc  
336-1172
- 1528 Vacant
- 1530 Grattoon Bernie & Co 345-5677
- 1532 Tillotson Real Estate 342-3623

## 16TH ST INTERSECTS

- 17TH ST INTERSECTS
- 1700 Paperback Book Exchange The paper  
back books ret 345-4627
- 1706 Apartments
- A\*Lee Gerald
- B\*Thomas Shannon L
- C Vacant
- D Vacant
- 1707\*Duerock Betty 342-1703
- 1709 Caufield Marguerite Mrs @ 344-3622
- 1710 Vacant
- 1711 Strong Joseph H @ 344-2274
- 1712 Gorrell Gary 345-1326
- 1715\*Allen Tama 344-4804
- Hammer Dan
- 1718 Pharis Kirk W
- 1722 Rencher Brian P @ 343-7253

## N 18TH ST INTERSECTS

- 1804 Hoffman Janet
- 1805\*Paul Carl W 342-2438
- 1807 Vacant
- 1808 Marquess Violet L Mrs @ 342-8446
- 1811 Johnson Florence E Mrs 344-8246

- 1812 Alegria Al I @ 343-0307
- 1815 Collord Lloyd W @ 342-6987
- 1818 Gress Wayne M 336-3687
- 1819 Isbell Kathryn S Mrs
- 1821 Jones Joyce J Mrs @ 343-8148
- N 19TH ST INTERSECTS
- 1903 Vacant
- 1904 No Return
- 1905 Baptiste Joe @ 343-6768
- 1905½\*Lee Jeff
- 1906 Coy Kenneth W 342-0438
- 1907 Jayo Luis @ 344-8149
- 1909 Vacant
- 1910 Wilson Charlotte R
- 1911 Hooper Allen L 342-7322
- 1912 Vacant
- 1913 Vacant
- 1914 Harmon Theo V @ 343-1760
- 1915 Annett Auice L 342-1884
- 1917\*Hoyt Stanley S

## N 22D ST INTERSECTS

- 2202 Horton Arden D @ 344-0393
- 2209 Gritton Ida Mae @ 344-0058
- 2211 No Return
- 2214 Atkinson J Preston 344-8884
- 2215 Jett Dave
- 2216 Dehlin Walmar @ 343-1177
- 2218 Smith Marjorie Mrs @ 343-8116
- 2219\*Burnes Jene @ 336-9076
- 2222 Raeder-Van Deusen Co ins 343-2568
- Idaho General Agency Inc 343-1865
- N 23D ST INTERSECTS
- 2315 Vacant
- 2319 No Return
- 2321 Zankel Michl 342-6287
- 2323 Montgomery Marguerite Mrs @  
343-9467

## N 24TH ST INTERSECTS

- 2400 Smith Melvin A @ 343-0747
- 2401 Canfield Enid L Mrs @ 344-9513
- 2406 Wadsworth Carol J @ 344-6045
- 2410 Russ's Electric contr 343-6344
- 2411 Mendiola John S @ 343-8072
- 2412 Letemendi Bonifacio @ 343-8218
- 2415\*Kress Clarence H 343-0324
- 2416 Snodgrass Flossie O Mrs @ 343-4292
- 2419 Pender Thelma Mrs @ 342-1372
- 2421 Howard Charles C 345-0667
- 2424 Urresti Dan M @ 345-0462

## N 25TH ST INTERSECTS

- 2501\*Daniel Arron
- 2502\*Nelson Robin J @ 336-0914
- 2504 Goemaat John @ 343-8985
- 2505 Deveau Paul J @ 336-1884
- 2510 Davis Essie E Mrs @ 343-4055
- 2511 Smith Oma L Mrs @ 343-3732
- 2512 Arregui Marie Mrs @ 343-3092
- 2513 Kerley Lura E Mrs @ 344-5675
- 2515 Gates Douglas B 343-4758
- 2516 Shook Harry W @ 344-3137
- 2517 Greer Homer C @ 345-0735
- 2519 Vacant
- 2519½ Vacant
- 2520 Backes John F @ 343-1417
- 2523\*Cowles Stephen @

## N 26TH ST INTERSECTS

- 2600 Stone Herbert R @ 345-4274
- 2604 Gilmore Cecil B Rev @ 343-5566
- \*Rook Helen
- 2608 No Return
- 2618 Stewart's Gem Shop jewelers 342-1151
- 2620 Stewart Alberta Mrs @ 342-1151
- 2624 Ward Barbara J 342-2404
- 2627 Henry-Rust & Co 344-3501
- N 27TH ST INTERSECTS

- 2700 Seven-Up Bottling Co 343-4061
- 2701 Bronco Motors Inc used cars 345-8510
- 2711 Vacant
- 2715 Willig Louis V @ 345-8055
- 2723 Parker Jay A photographer 345-0807
- 2724 Seven Up Bottling Co (Office)  
343-4061
- 28TH ST INTERSECTS
- 2800 A-One Glass Corp 344-8458
- 2801 Oakley Electronics Supply 343-7937
- 2803 Grant Wm E
- 2809 Andy's Supply Inc copper wholesaler  
344-3568
- 2810 General Auto Parts Co 342-4531
- 2814\*Mc Bride Nancy
- 2816 Vacant
- N 29TH INTERSECTS
- 2903 Johnson Beef 345-8525
- Johnson's Beef 345-8525
- 2923 Tate Rentals tool 342-5541

## ILLINOIS AV (SOUTH BOISE)—FROM 700 PENNSYLVANIA AV SOUTH

## ZIP CODE 83706

- 2101 Babcock
- 2109 Hall Jesse J @ 345-5470
- 2115 Vacant
- 2121 Vacant
- 2133\*Mc Clure John W @ 336-0573
- 2149 Dingeldein Dennis @ 342-5409
- 2155\*Sanborn Lonnie W @ 345-8039
- 2163 Bowlden Gary L @ 343-2269
- 2177\*Freeman Conley V @ 343-7413
- 2189\*Perkins Pat L @ 344-1478
- 2195 Stringfellow Jack C @
- IOWA ST INTERSECTS
- 2213 Griffin Tad H @ 344-3661
- 2215 Haag John G @ 343-5883
- 2221 Vacant
- 2222 Vacant
- 2229 Strong Vern D @
- 2240 Wood Ellen Mrs @ 343-0911
- 2300\*Fesler Richd A @ 343-8092
- 2301 Antique Bargain Barn & Yesteryear  
Dolls 344-0224
- Clark's Watch Shop 344-0224
- 2363 Yesteryear Doll Museum 344-0224
- Clark Norten G @ 344-0224

27

## IMMELMAN ST —FROM BYRD ST WEST 1 SOUTH OF HARVARD ST

## ZIP CODE 83705

## FARMAN ST INTERSECTS

## IMPERIAL LA —FROM 1078 COLE RD WEST IN A SEMI-CIRCLE

- CARRIAGE PARK CONDOMINIUMS
- 1103\*Kulm R Douglas 376-8100
- 1104\*Cullimores Howard M 376-9213
- 1111 Vacant
- 1121\*Bethel Scott

## IMPERIAL WAY —FROM 7504 EMERALD WAY NORTH

- 812\*Guidi Lee 376-4840
- 902 Johnson Orrin W @ 375-5048
- 903 De Ninno Annibale @ 376-0461
- 904 Elliott Geo D 377-1628
- 908 Woodington Wm J @ 375-3919



2619 Camas St.

**MODRE'S**  
AUDIO VISUAL CENTER, INC.

Tel. 336-0482



Real Estate

6629 USTICK RD.  
Tel. 377-2400

"YOUR HOME IS YOUR CASTLE"

United Realty



799 S. ORCHARD AV.

P.O. BOX 5702

345-9700





# SEPTIC TANK PUMPING

No Unnecessary Digging  
SEWERS AND DRAINS—RAZOR KLEENED—ALL SIZES

Serving  
Ada County  
Since 1948

# ROTO-ROOTER SEWER SERVICE

5 YEAR GUARANTEE ON SEWER HOOK-UPS

24-Hr. Service 7 Day Weekly—Phone Day or Night

1505 Robert St. (First Bench), P.O. Box 5005

344-2741

NATIONAL SERVICE AVAILABLE LOCALLY



## Jellison Bros. Monuments

Since 1907

GRANITE — MARBLE — BRONZE MEMORIALS

510 Main

(If No Answer Call 344-1247 or 343-2427)

Phone 344-1261

120

### W IDAHO ST—Contd

- 1 Mc Neilly Wm L 342-7834
- 11 Bell Lloyd
- 18 Therrien Willard
- 22★Lyon Nate
- 27 Dickerson Clifford
- 29 No Return
- 32 Jackson Geo
- STREET CONTINUED**
- 713 Vacant
- 714 Whipple's Gifts & Luggage 342-6221
- 715 Lindbloom's Decorator Wallcoverings 342-5528
- 716 U S Agri Animal & Plant Health Serv animal health div 342-2711
- State Bur Of Animal Ind 384-3256
- 718 Gem State Optical Co Inc 344-6545
- 720 Peebles-Winter Music Co 343-1014
- 722 Vacant

### 8TH ST INTERSECTS

- 802 Mode Ltd The dept store 342-4551
- 805 Simplot Building
- Simplot J R Co food processors 343-7545
- Rooms
- 300 Langroise Clark Sullivan & Smylie lwyrs 343-3676
- 302 Swan Jess W Insurance Agency 342-3525
- 306 Associated Industries Of Idaho 343-1849
- 310 Mc Clenahan & Greenfield lwyrs 342-4684
- 316 Idaho Farm Bureau Federation 342-2688
- 400 Hamersley Robt L & Associates management consultant 342-5231
- 400 Hamersley Robt L acct 342-5231
- 402 Chalfant Charles L lwy 342-0622
- 403 Fibreboard Corp box mfrs 344-8644
- 404 Vacant
- 407 Rotsaert R J optom 342-3096
- 408 Idaho Mining Association 342-0031
- 412 Associated Taxpayers Of Idaho Inc 344-5581
- 414 Vacant
- 421 Weston & Weston lwyrs 345-9121
- 423 Republican State Central Committee 343-6405

### STREET CONTINUED

- 807 Idaho Power Co (sls rm & div ofc) 344-2511
- 811 Walston & Co Inc stockbrokers 343-4851
- 814 Royal Optical 342-1391
- 814½ Red Apple The sandwich shop 345-4060
- 815 Brookover's Inc women's shop 342-2624
- Brookover's Town Teen Shop 342-2033
- Brookover's Beauty Salon 344-2222
- 816 Zale's Jewelry 344-8329
- 818 Call Jewelers Inc 343-3444
- 819 Roper Clothing Co men's clo 343-2933
- 821 Buckwalter's Smart Shoppe womens clo 342-1651
- 822 Hudsons Shoes Inc 345-0191
- 824 Lerner Shops womens clo 342-6641
- 825 City Cobbler shoe dlr 343-1729
- 828 Ballou-Latimer Co 343-5681
- 840 Sexty's Jewelers 342-7751
- 9TH ST INTERSECTS**
- 900 Baker's Shoes 342-9663
- 905 First Security Bank Building (side entrance) Rooms

- 300 Moffatt Thomas Barrett & Blanton lwyrs 344-7825
- 402 Wright-Leasure Co realtors 345-1842
- 404 Vacant
- 405 Driscoll J Lynn ofc 344-3741
- 407 First Security Bank Idaho Student Loan Center 345-6900
- 409 First Security Bankamericard 345-6900
- 409 First Security Bank Professional Management Servs 344-3541
- 411 Vacant
- 418 Boyd Paul S lwy 344-9443
- 425 Idaho State Bar Association 342-8958
- 426 Vacant
- 430 Webb Johnson Tway & Redford lwyrs 342-6571
- 436 Crossland Jackson Jones & Jones accts 343-5437
- 511 Industrial Indemnity Co ins 344-7641
- 600 Terteling J A & Sons bldg contrs 344-3576
- 906 Kress S H & Co dept store 343-8331
- 915 Vacant
- 917 Utah Mortgage Loan Corp 342-7771
- 918 Bon Marche The dept store 344-5521
- Empire Room restr
- 923 Daly & Co Inc 344-8621

### 10TH ST INTERSECTS

- 1001 Provident Federal Savings 343-1833
- Provident Federal Building Rooms
- 304 Florentz Theo R ophthalmologist 342-5683
- 305 Mountain Bell traffic dept 343-7581
- 400 Touche Ross & Co accts 343-4877

### STREET CONTINUED

- 1018 Idaho First National Bank motor bank

### 11TH ST INTERSECTS

- 1101 General Motors Acceptance Corp finance 342-5605
- 1103 Vacant
- 1105 Lomas & Nettleton Co The inv bankers 345-5600
- 1106 Vacant
- 1107 Avco Financial Services 342-8973
- 1108 Vacant
- 1109 Metered Parking Lot
- 1118 El Korah Temple 343-0571
- 1125 Metered Parking Lot
- ZIP CODE 83706

### 12TH ST INTERSECTS

- 1209 Vacant
- 1213 White Nina Mrs @ 342-4419
- 1217 Gold Strike Gift Center premium store 344-5381
- 1220 Idaho Power Co 344-2511
- 13TH ST INTERSECTS**
- 1304 Idaho Creameries (Whse)
- 1312 Addressograph-Multigraph Corp business machines 342-5577
- 1315 U S Social Security Administration 342-2711
- 1317 City Finance Co 343-6411
- 1319 Vacant
- 1322 Little Wheel Auto Supply Inc 342-5561
- 1324 Hummel Hummel Jones & Shawver archt 343-7523
- 1325 Fitz Auto Supply 344-6535

### 14TH ST INTERSECTS

- 1401 Boise Heating & Air Conditioning Inc 342-9336
- 1404 Little Wheel Auto Supply Inc (Muffler Shop) 343-4959
- 1412 Boise City Demonstration Agency 345-9400
- Boise Model Cities 345-9400
- 1413 Tap A Keg tavern 342-9977

### 15TH ST INTERSECTS

- 1508 Apartments
- 1★Cramer Ann
- 2★Mc Cormick Judson G
- 3★Condit Scott
- 1508½ Stevens Marjorie L Mrs 343-2985
- Rear Boston Earl
- 1516 Advertisers Co The adv shoppers guide 342-6888

- 1522 Vacant
- 1524 General Electric Co sls 344-8444
- 1526 Negative Studio The 343-8516
- 1528 Vacant

- 1530 State Outfitters & Guides Board 344-0211

- 1532 Tillotson Real Estate 342-3623

### 16TH ST INTERSECTS

- 1615 Vacant
- 1617 Vacant
- 17TH ST INTERSECTS**
- 1700 Book Drive In The paper back books ret
- 1706 Apartments
- A Vacant (Apts A-D)
- 1707★Mc Dowell Richd E 345-6327
- 1709★Canfield Marguerite Mrs @ 344-3622
- 1710★Saint Amand Claire 336-1440

- 1711★Strong Joseph H @ 344-2274

- 1712 No Return

- 1715★Wood Jerry

- Bsm★Pendlebury Kathie 342-3894

- ★Adams Carl

- 1718 Mairs Minnie E Mrs @ 344-4632

- 1722★Wright Brent C 345-3766

- 

- 

- 

- 

- 

- 

- 

- 

- 

- 

- 

- 

- 

- 

- 

- 

- 

- 

- 

- 

- 

- 

- 

- 

- 

- 

- 

- 

- 

- 

- 

- 

- 

- 

- 

- 

- 



J. Lee W. Swan

Simplot Bldg., 805 W. Idaho

## INSURANCE AGENCY

"For All Your Insurance Needs"  
Tel. 342-3525



# FIRST SECURITY BANK OF IDAHO NATIONAL ASSOCIATION

TEL. 344-3541

(See Page 10  
Buyers' Guide)

ORCHARD OFFICE: 421 N. ORCHARD AVE.  
GARDEN CITY OFFICE: 3301 CHINDEN BLVD.  
VISTA VILLAGE OFFICE: 832 VISTA AVE.

MAIN OFFICE: 9th and IDAHO  
DRIVE-IN: 9th and BANNOCK  
STATE ST. OFFICE: 16th and STATE



## GATE CITY STEEL CORPORATION

(See Page 83 Buyers' Guide)

3400 Warm Springs Avenue, Boise, Idaho Box 8005

Tel. 342-5555

112

### IDAHO ST W--Contd

- 713 MURPHY FINANCE CO 342-6526
- 714 WHIPPLE'S GIFTS & LUGGAGE 342-6221
- 715 LINDBLOOM'S DECORATOR WALL COVERINGS 342-5528
- 716 U S AGRIL RESEARCH SERV ANIMAL HEALTH DIV 342-2711
- 718 GEM STATE OPTICAL CO INC 344-6545
- 720 PEEBLES-WINTER MUSIC CO 343-1014
- 722 VACANT

### ---8TH ST INTERSECTS

- 802 MODE LTD THE DEPT STORE 342-4551
- 805 SIMPLOT BUILDING  
SIMPLOT J R CO FOOD PROCESSORS 343-7545  
ROOMS
- 300 LANGROISE CLARK & SULLIVAN LWYRS 343-3676
- 302 SWAN JESS W INSURANCE AGENCY 342-3525
- 306 ASSOCIATED INDUSTRIES OF IDAHO 343-1849
- 308 VACANT
- 309 VACANT
- 310 MC CLENAHAN & GREENFIELD LWYRS 342-4684
- 316 IDAHO FARM BUREAU FEDERATION 342-2688
- 318 AMERICAN AGRICULTURAL MARKETING ASSN 342-2688
- 319 MC CLURE JAMES US CONGRESSMAN 343-1421
- 320 VACANT
- 326 ZACHRESON & HANSEN LWYRS 343-4897
- 330 SNAKE RIVER VALLEY ELECTRICAL ASSN 342-1251
- 400 HAMERSLEY ROBT L & ASSOCIATES MANAGEMENT CONSULTANT 342-5231
- 400 HAMERSLEY ROBT L ACCT 342-5231
- 402 CHALFANT CHARLES L LWYR 342-0622
- 403 FIBREBOARD CORP BOX MFRS 344-8644
- 404 DOUGLAS GUARDIAN WAREHOUSE CORP 344-0988
- 407 ROTSAERT R J OPTOM 342-3096
- 408 IDAHO MINING ASSOCIATION 342-0031
- 412 ASSOCIATED TAXPAYERS OF IDAHO INC 344-5581
- 414 VACANT
- 420 ANDERSON & KELLY ENG CONSULTANTS 342-6629
- 423 REPUBLICAN STATE CENTRAL COMMITTEE 344-7875
- 426 VACANT  
STREET CONTINUED
- 807 IDAHO POWER CO (SLS RM & DIV OFC)
- 811 WALSTON & CO INC STOCKBROKERS 343-4851
- 814 ROYAL OPTICAL 342-1391
- 815 BROOKOVER'S INC WOMEN'S SHOP 342-2624
- BROOKOVERS BEAUTY SALON 344-2222
- 816 ZALE'S JEWELRY 344-8329
- 818 WEISFIELD'S OF BOISE INC JWLRs 344-7924

- 819 ROPER CLOTHING CO MEN'S CLO 343-2933
- 821 BUCKWALTER'S SMART SHOPPE WOMENS CLO 342-1651
- 822 LA BOUTIQUE FASHION SHOP 344-0908
- 824 LERNER SHOPS WOMENS CLO 342-7169
- 825 CITY COBBLER SHOE DLR 343-1729
- 828 BALLOU LATIMER DRUG CO 343-5681
- 840 SEXTY'S JEWELERS 342-7751
- 9TH ST INTERSECTS
- 900 BAKER'S SHOES 342-9663
- 905 FIRST SECURITY BANK BUILDING ROOMS
- 300 MOFFATT THOMAS BARRETT & BLANTON LWYRS 344-7825
- 402 MANWEILER & WEBB LWYRS 342-6571
- 403 VACANT
- 404 ROSARIO EXPLORATION CO MINING EXPLORATION 342-7473
- 405 DRISCOLL J LYNN OFC 344-3541
- 407 GRAFF ACCOUNTING SERVICE 343-7171
- 411 UTAH MORTGAGE LOAN CORP 342-7771
- 415 GREENE MAURICE H LWYR
- 421 VACANT
- 425 ELAM & SMITH LWYRS 342-8959
- 425 IDAHO STATE BAR ASSOCIATION 342-8958
- 430 TRAVELERS INSURANCE CO 342-7741
- PHOENIX OF HARTFORD INSURANCE CO CLAIMS OFC 342-1911
- 436 CROSSLAND & JACKSON ACCTS 343-5437
- 511 INDUSTRIAL INDEMNITY CO INS 344-7641
- 600 TERTELING COMPANY THE BLOG CONTRS 344-3576
- 611 TERTELING J A & SONS INC BLDG CONTRS 344-3576  
STREET CONTINUED
- 906 KRESS S H & CO DEPT STORE 343-8331
- 918 BON MARCHE THE DEPT STORE 344-5521
- EMPIRE ROOM RESTR
- 923 DALEY & CO INC 344-8621
- 10TH ST INTERSECTS
- 1001 PROVIDENT FEDERAL SAVINGS 343-1833
- 1011 PROVIDENT FEDERAL BUILDING AETNA INSURANCE CO 342-3523  
ROOMS
- 304 FLORENTZ THEO R OPTOM 342-5683
- 400 JENNINGS BEN W ACCT 343-4877
- 400 KALDENBERG MILAN K ACCT 343-4877
- 400 TOUCHE ROSS BAILEY & SMART ACCTS 343-4877
- 400 MARTELL ROGER A ACCT 343-4877
- 400 DUNCAN ROBT ACCT 343-4877
- 400 OVERSTREET ROBT D ACCT 343-4877
- STREET CONTINUED
- 1018 IDAHO FIRST NATIONAL BANK MOTOR BANK
- 11TH ST INTERSECTS
- 1101 GENERAL MOTORS ACCEPTANCE CORP FINANCE 342-5605

- 1103 IDAHO CLAIMS SERVICE INS ADJ 343-6489
- 1104 BUSINESS MEN'S HEALTH CLUB YOUNG MEN'S CHRISTIAN ASSOCIATION 344-5501
- 1105 IDAHO LIVESTOCK PRODUCTION CREDIT ASSOCIATION 343-4431
- 1107 BOISE OFFICE EQUIP (STGE)
- 1108 ENGINEERING INC CONSULTING ENGS 344-7988
- 1109 HESSING-CHRYSLER PLYMOUTH INC AUTO DLRS 342-7734
- 1112 VACANT
- 1114 GEM STATE PHOTO 343-1828
- 1118 EL KORAM TEMPLE 343-0571
- 1125 IDAHO FINANCE CO 342-8973  
IDAHO INSURANCE AGENCY 342-8973

### ---ZIP CODE 83706

- 12TH ST INTERSECTS
- 1200 POWERS 76 SERVICE 343-0381
- 1209 ROSS LUCIE J MRS 344-3974
- 1213 WHITE NINA MRS 342-4419
- 1217 GOLD STRIKE GIFT CENTER PREMIUM STORE 344-5381
- 1220 IDAHO POWER CO 344-2511
- 13TH ST INTERSECTS
- 1304 IDAHO CREAMERIES (WHSE)
- 1312 ADDRESSOGRAPH MULTIGRAPH CORP BUSINESS MACHINES 342-5577
- 1315 BOISE BUSINESS COLLEGE 342-7719  
TEL-A-BEAM EMP AGCY 342-7717
- 1322 LITTLE WHEEL AUTO SUPPLY INC 342-5561
- 1324 HUMMEL HUMMEL JONES & SHAWVER ARCHT 343-7523
- 1325 FITZ AUTO SUPPLY 344-6535
- 14TH ST INTERSECTS
- 1401 BOISE HEATING & AIR CONDITIONING INC 342-9336
- 1404 LITTLE WHEEL AUTO SUPPLY INC (SERV CENTER) 343-4959
- 1410 IDAHO POWER (DISTR DEPT) 344-2511
- 1412 VACANT
- 1413 TAP A KEG TAVERN 342-9977
- 1414 BUILDING SPECIALTIES WHOLESALE CO 344-3301  
RUTLEDGE BROS INC ROOFING CONTRS 344-4111
- 1416 VACANT
- 15TH ST INTERSECTS
- 1508 APARTMENTS  
1 NO RETURN  
2 NO RETURN  
3 VACANT
- 1508 1/2 BEASLEY MERVIN C REAR BOSTON EARL
- 1518 A-1 BUSINESS SERVICE PRINTING 342-2181
- 1522 RETAIL STORE EMPLOYEES UNION LOCAL 1614 343-5192
- 1524 GENERAL ELECTRIC CO UTILITY & IND SLS 344-8444
- 1526 NEGATIVE STUDIO THE 343-8516
- 1528 VACANT
- 1530 STATE OF IDAHO OUTFITTERS & GUIDES BOARD 344-0211
- 1532 TILLOTSON BOB REAL ESTATE 342-3623
- 16TH ST INTERSECTS
- 1615 VACANT
- 1617 MAXWELL LONNIE M 342-9295
- 17TH ST INTERSECTS
- 1700 DAIRY DRIVE-INN RESTR 342-4452
- 1706 APARTMENTS



PICK-UP AND DELIVERY  
FREE ESTIMATES

4540 FEDERAL WAY (First Bench)



TEL. 343-3649



# SUMMERS FUNERAL HOME

FUNERAL DIRECTORS-EMBALMERS

A. DALE McMURTRY, Owner-Manager

1205 W. BANNOCK

BOISE

PHONE 343-6493

113

## IDAHO ST W-Contd 1706 Apts-Contd

A BEAN LARRY  
B LANCASTER FAYE 344-6123  
C VACANT  
D VACANT  
1707 LEIB BLANCHE MRS  
1709 CAUFIELD GUY H @ 344-3622  
1710 HELEN'S CHINA STUDIO 342-7297  
RUSH CLYDE I @ 342-7297  
1711 STRONG JOSEPH H @ 344-2274  
1712 VACANT  
1715 BLANTON DELLA MRS  
STEELE LARRY 344-9514  
BSMT MC QUIRK JEAN MRS  
1715% BAKER PAUL E 343-7552  
1718 MAIRS MINNIE E MRS @ 344-4632  
1719 VACANT  
1722 VACANT

## ---18TH ST INTERSECTS

1804 HASKINS RUSSELL G 343-4556  
1805 VACANT  
1807 LUCERO MARIA S MRS  
1808 MARQUESS VIOLET L MRS @  
342-8446  
1811 VACANT  
1812 ALEGRIA ALBERT I @ 343-0307  
1812% ROGERS JOHN A 342-4444  
1815 COLLARD LLOYD W @ 342-6987  
1818 NO RETURN  
1818% BAYER EDITH E MRS 342-6449  
1819 PICKENS NONA V MRS @ 343-2322  
1821 JONES JOYCE J MRS 343-8148  
---19TH ST INTERSECTS

1903 ALLOWAY ETHEL G MRS @  
343-2486  
1904 THORNTON ALBERTA MRS @  
342-4008  
1905 TUCKER RAYMOND E @ 342-5706  
1906 COY KENNETH W 342-0438  
1907 SMITH EDWIN L @ 342-3174  
1909 ROLLINS JO 344-2427  
1910 BAPTISTE MURIEL 343-6768  
1911 CALL BERYL R MRS 344-1467  
1912 BAPTISTE JOE E @ 343-6768  
1913 GOEHRING MARIE MRS 343-7649  
1914 HARMON THEO V @ 343-1760  
1915 CAMPBELL IRENE MRS 344-8945  
1915% VACANT  
1917 VACANT

## ---20TH ST INTERSECTS

---21ST ST INTERSECTS  
---22D ST INTERSECTS  
2202 HORTON ARDEN D @ 344-0393  
2209 FRIEDMEYER MILDRED MRS  
342-6794  
2209% HARDEN CALVIN L 343-0249  
2211 STARKEY WM L 342-4138  
2214 ATKINSON J PRESTON @ 344-8884  
2215 SMITH VILAS W @ 343-7339  
2216 LEHLIN WALMAR @  
2218 SMITH HAROLD H @ 343-8116  
2219 COURTNEY MILDRED MRS @  
342-0675  
2220 VACANT

## ---23D ST INTERSECTS

2311 VACANT  
2315 RUSH ALTA M MRS  
2319 SLAATHAUG GARY R @ 342-6320  
2321 ZANKEL MICHL 342-6287  
2323 MONTGOMERY MARGUERITE MRS @  
343-9467

## ---24TH ST INTERSECTS

2400 SMITH MELVIN A @ 343-0747  
2401 CANFIELD MARK  
2405 VACANT  
SCOTT NORA W MRS

2406 GRAY CAROLYN E MRS @ 343-6262  
2410 RUSS'S ELECTRIC CONTR  
343-6344  
WORTHAN RUSSELL S @ 343-6344  
2411 MENDOTA JOHN S @ 343-8072  
2412 MADARIETA YSIDORAY MRS @  
343-8218  
2415 VACANT  
2416 SNODGRASS FLOSSIE O MRS @  
343-4292  
2419 PENDER RICH D @ 342-1372  
2421 CHAFFIN PETER E 344-0717  
2424 URRESTI HILARIO @ 343-1027

## ---25TH ST INTERSECTS

2501 WILLY RAY H 344-0758  
2502 JOHNSON RALPH A @ 343-3735  
2504 GOEMAAT JOHN @ 343-8985  
2505 TURNER WM G @ 342-1346  
2510 DAVIS ESSIE E MRS @ 343-4055  
2511 SMITH WADE N @ 343-3732  
SMITH DAVID W  
2512 ARREGUI JOHN A @ 343-3092  
2513 KERLEY LURA E MRS @ 344-5675  
2515 NELSON SEYMOUR L @ 344-2492  
2516 SHOOK HARRY W @ 344-3137  
2517 WHITE HARRY  
2519 VACANT  
2519% DALSEGLIO VICKI 344-6759  
2520 BACKES JOHN F @ 343-1417  
2523 VACANT

## ---26TH ST INTERSECTS

2600 BELCHER JOYCE C MRS  
2604 PIC'S VENDING MACH 343-5566  
GILMORE CECIL B @ 343-5566  
2608 VACANT  
2618 STEWART'S GEM SHOP JEWELERS  
342-1151

2620 STEWART DUDLEY M @ 342-1151  
2624 SWARM TREE SERVICE 344-7284  
SWARM LOYDE O 344-7284

## ---27TH ST INTERSECTS

2700 SEVEN-UP BOTTLING CO 343-4061  
2701 VACANT  
2710 VACANT  
2711 BRADLEY WM C 344-9915  
2714 VACANT  
2715 GORSUCH CHARLES @  
2720 VACANT  
2723 HIATT LORRAINE @ 344-2134  
2724 NO RETURN

## ---28TH ST INTERSECTS

2802 OSBORN LYNN A 343-7319  
2803 MC CURRY JOHN A 343-6219  
2808 BOWMAN THURMAN A 344-5156  
2809 ANDY'S SUPPLY INC COPPER  
WHOLESALE 344-3568

2814 RAMBO HELEN L MRS @ 342-2585  
2816 MC CARTHY FRANCES E MRS @  
343-7126

## --- N 29TH INTERSECTS

2903 QUALI PAK INC FISH PROCESS &  
STGE 343-4454  
TAKS INC FISH  
2923 SAFWAY SCAFFOLD & POWER TOOL  
CO TOOL RENTAL 342-9343

ILLINOIS AV (SOUTH BOISE)-FROM 700  
PENNSYLVANIA AV SOUTH

## ---ZIP CODE 83706

2215 WHITE JERROLD R @ 342-6146  
2221 BACON CHANCY R @ 342-7387  
2222 VACANT  
2240 WOOD SARAH E MRS @ 343-0911  
2301 CLARK'S KINDERGARTEN & CHILD  
CARE 344-0224

CLARK'S WATCH REPAIR 344-0224  
CLARK NORTEN G @ 344-0224

INGLEWOOD RD (2D BENCH)-FROM 400  
GREENBRIER DR SOUTH

## ---ZIP CODE 83705

2501 JAMES DOUGLAS J @ 342-0658  
2505 COCHRAN VERNARD V @ 342-3923  
2510 GOCHNOUR GEO R @ 344-1327  
2511 MUELLER CLAUD @  
2519 RAMSEY DANL P 343-4250  
2522 PETERS GARY J @ 344-1890  
2523 HOUSE CHARLES R @ 344-9888  
2528 MANNLEIN DAVID D @ 344-6916  
2529 HEDGES DOROTHY L MRS @  
344-3893  
2533 TAYLOR PETER W @ 344-9765  
2536 RAWLS MARILYN M MRS @  
343-9587  
2603 LITTLE LLOYD M @ 343-4965  
2604 KING JOHN @ 344-0324  
2607 LLOYD GERALD E 344-6229  
2610 JONES THOMAS N @ 342-2173  
2615 MYTRO KATH MRS @ 344-6768  
2616 LEIDL LOUIS W @ 343-3389  
2622 KAYS WARREN R @ 344-6775  
2623 RAGLAND GEO A @ 343-0630  
2630 ADAMS DAVID L @ 344-6897  
2631 DRAKE LAURIN @ 344-0088  
2704 GREEN E VERN @  
2706 STANDLEE DOUGLAS W 342-3422  
2709 BEVINGTON C ROBT @ 343-6931  
2710 MEACHAM HOLLIS W @  
2714 VACANT  
2801 NO RETURN  
2802 CARPENDER MARION W @ 343-2490  
2805 ECKERT WILMA MRS @ 342-6750  
KESNER SHAREL B 342-6750  
2806 CHRISTIAN DALE B @ 343-8371  
2809 CHRISTOPHERSEN LELAND M @  
342-3083  
2810 COLE JAMES K @ 343-9089  
2813 DARLING JOHN E @ 343-6081  
2814 CAMPBELL CLYDE W @ 344-4456  
2902 MC KENZIE WAYNE C @ 342-2030  
2903 CALL DEAN E @ 342-3641  
2906 WARD C RAYMOND @ 342-5322  
2907 HARRIS RAYMOND C @ 342-8173

INNIS ST -FROM 4200 PLUM NORTH

## ---ZIP CODE 83703

2816 GEERHART WM J @ 344-5424  
2822 ODLE LYLE I @ 342-5924  
2823 MOREHOUSE ERNEST K @ 343-5347  
2907 VACANT  
2908 BROWN LARRY C @ 343-4742  
2915 CAMPBELL GUY @  
2929 JACKSON WM B @ 344-4898  
3009 LENTZ GLENN @ 342-5733  
3011 VINCEN DAVID F 342-3092  
3012 NO RETURN  
3019 MC CONNELL GLEN R @ 342-5992

INVERNESS WAY (2D BENCH)-FROM 3700  
GREENBRIER DR SOUTH

## ---ZIP CODE 83705

2708 MURDOCH ROBT G @ 344-5144  
2709 FANNIN G F @ 343-9964  
2713 PALMER ROBT E @ 344-0163

*Carroll's*

IDAHO'S ONLY COMPLETE  
FASHION SPECIALTY STORE  
DOWNTOWN  
816 W. BANNOCK  
TEL. 342-3618  
SUBURBAN  
8150 FRANKLIN RD.  
TEL. 342-2626

*A-Z*

COLOR  
ELECTRONICS

TELEVISION  
SERVICE

1626 S.  
Orchard Ave.  
(Second  
Bench)

TEL.  
343-7747

## BUSINESS OPPORTUNITIES

HOMES-FARMS-RANCHES-SUBDIVIDING

326 N. ORCHARD AVE. (FIRST BENCH)

Across from the First Security Bank of Orchard

375-3750





# DAVIDSON SERVICE

## JOBBERS

## Petroleum Products

## MAJOR BRANDS

## Motor Oils

## COMPLETE SERVICE DAY AND NIGHT

## BURNER OILS

## METERED SERVICE

318  
S. 8th

PHONE  
343-4676

**ALWAYS at the TOP!**  
**Highest Dividends with INSURED SAFETY**

...in the Provident  
Federal Savings Building

10th & IDAHO



170

IDAHO W-Contd  
826½ McCarty Bldg-Contd  
206 Vanity Beauty Salon 342-2091  
208 Snake River Valley Electrical Assn  
Inc 342-1251  
209 Al's Barber Shop 343-5288  
210 Vacant  
211 Vacant  
212 Vacant  
215 Income Tax Auditing Co 342-1049  
Allen Fred J acct 342-1049  
216 Vacant  
217-18 Vacant  
301 Vacant  
302 Vacant  
303 Idaho State Pharmaceutical Assn  
Inc 344-5811  
State Bd of Pharm 344-5811  
State Drug Insp  
304 Vacant  
307 Chet's Custom Jwlr mfrs  
343-4171  
308 Continental Casualty Co ins  
342-2818  
309 Gedney Corabelle sec serv  
342-2511  
310-11 Eberle Herbert H Agcy ins  
343-8561  
Boise Assn of Ins Agts 343-8561  
Surplus Lines Assn of Idaho  
343-8561  
312 Vacant  
315-17 French W Wayne chiropractor  
343-8771  
318-19 Vacant  
400 Langroise Clark & Sullivan lwyrs  
343-3677  
Klein Edith M lwyer 343-3677  
Harrington Andrew M jr lwyer  
343-3677  
401-04 Idaho Livestock Prodn Credit  
Assn 343-4431  
405 Moore David L geol 342-7473  
Kern County Land Co of San  
Francisco California  
342-7473  
406 Vacant  
407 Vacant  
408 Vacant  
416-18 Vacant  
419 Vacant  
Street continued  
828 Ballou-Latimer Drug Co 343-5681  
342-5543 343-8541  
9th intersects  
900 Baker's Shoes 342-9663  
905 First Security Bank Building  
Rooms:  
301 Graff Accounting Serv 343-7171  
304 Vacant  
306 State Bar Assn 342-8958  
Lynch James B lwyer 342-8958  
311 No Return  
317 Travelers Ins Co 342-7741  
402 Pacific Northwest Co stocks and  
bonds 342-5643  
404 Farain Industries importing  
343-4871

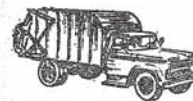
408-11 Intermountain Gas Co br ofc  
421 American National Ins Co  
344-8145  
430 Vacant  
436 Cannon Sanders & Co accts  
343-5437  
Crossland Jos W acct 343-5437  
511 Industrial Indemnity Co ins  
344-7641  
536 Moffatt Thomas Barrett &  
Blanton lwyrs 344-9825  
611 Terteling J A & Sons Inc contrs  
344-3576  
630 Low Viehweg Hill & Grow accts  
343-6439  
Street continued  
906 Kress S H & Co dept store  
343-8331  
909 VanLee's variety store 343-8446  
913 Vacant  
915 Boise Piano Co 344-0792  
917 Strawn's Ofc Sup Inc 344-7851  
918 Bon Marche The dept store  
344-5521  
Empire Room restr  
Bon Marche The dept store  
344-5521  
923 Provident Fed Sav 343-1833  
10th intersects  
1007 Under Constn  
1009-15 Under Constn  
1017 Under Constn  
1018 Idaho First Natl Bk motor bk  
1025 Under Constn  
11th intersects  
1101 Genl Mtrs Acceptance Corp  
finance 342-5605  
1103 Idaho Claims Serv ins adj  
343-6489  
1104 Young Men's Christian Assn  
344-5501  
Business Men's Health Club  
1105 Seaboard Finance Co 344-7663  
1107 S & M Office Equipment Inc  
business machs 344-8436  
1108 O'Rourke Terence electrical eng  
344-7988  
Wisdom Donald D mechanical eng  
344-7988  
1109 Hession-Thurber Mtrs 343-6483  
1110 Marchant Division of Smith-  
Corona Marchant Inc  
343-0741  
1112 Addressograph-Multigraph Corp  
344-8391  
1114 Vacant  
1123 H&F Auto Serv repr 344-1349  
1124 El Korah Temple (AAONMS)  
343-0571  
Jeffery Betty Mrs caterer  
343-0571  
1125 Idaho Ins Agcy 342-4575  
Idaho Finance Co 342-4575  
12th intersects  
1200 Powers Flying A gas sta 343-8740  
1209 Kanitz Robt

9

**CREDIT BUREAU  
OF BOISE, Inc.**

611 GROVE

TEL. 343-3611



**BOISE ADA  
DISPOSAL CO.**

1109 BORAH

TEL. 342-4596

171

IDAHO W-Contd  
1212 Boise Bowling Center bowling  
alleys 342-3823  
1213 White A Bvrl 342-4419  
rear White A B Plmb & Htg Co  
342-4419  
1217 Gold Strike Gift Center premium  
store 344-5381  
1220 Idaho Power Co (genl ofcs)  
344-2511  
13th intersects  
1304 Idaho Creameries (whse)  
1312 Mike's Inc appl sls and serv  
344-8425  
1322 Superior Auto Prods Inc 344-7666  
1324 Hummel Hummel Jones & Shawver  
archts 343-7523  
1325 Graybar Elec Co Inc whol sup  
343-2954  
14th intersects  
1401 Boise Heating & Air Conditioning  
Inc 342-9336  
1404 Superior Auto Products Inc  
343-6589  
1410 Vacant  
1412 US Federal Aviation Agency  
General Aviation District  
Office 342-2861  
US Navy Recruiting (sub sta)  
342-5537  
1413 Fitz Auto Supply 344-6535  
1414 Rutledge Bros Inc roofers-shft  
mtl 344-4111  
Bldg Specialties Wholesale Co  
344-3301  
15th intersects  
1508 Apartments  
1 Stark Marie Mrs  
2 Vacant  
3 Grahman Kenneth D  
Street continued  
1508½ Olson Elsie M Mrs 343-4143  
bsmt Boston Earle  
rear Oviatte Phil  
1516 Boise Film & Plate Service  
photographic developing &  
prntg 342-4462  
1518 Vacant  
1522 Reynolds Robt H acct 343-7758  
Spolaric John acct 343-7758  
1524 Genl Elec Co apparatus sls  
344-8444  
1526 Engineering Services Inc consult-  
ing engs 344-8533  
Johnson M V & Associates  
consulting engs 344-8533  
1530 Vacant  
1532 Tillotson Real Est 342-3623  
16th intersects  
1600 Ball Lucille M Mrs  
1611 Lucero John  
1615 Rowe Frank A 344-8998  
1617 Maxwell Lonie M 342-9295  
17th intersects  
1700 Fred's Drive In Dairy restr  
1706 Yamamoto May  
Wanda's Beauty Salon 343-9736  
1707 Boas Alex A 342-7386

1709 Caulfield Guy H 344-3622  
1710 Rush Clyde I 342-7297  
Helen's China Studio 342-7297  
1711 Carlson Jimmy W 343-0342  
1712 Cluff Leland S 344-0313  
1715 Jolly Ferrell  
bsmt Vacant  
1715½ Little Eug H 344-9031  
1718 Mairs Minnie E Mrs 344-4632  
1719 Bethel AME Ch  
1722 Ketchen Marjorie Mrs  
18th intersects  
1804 Haskins Russel G 343-4556  
1805 Roberts Bertha A Mrs 342-8446  
1807 Landreth John W 342-8446  
1808 Marquess Violet L Mrs 342-8446  
1811 Kelvie Kay Mrs 342-0485  
Clouse Chas  
1812 Alegria Albert L 343-0307  
1812 1/3 No Return  
1812½ Rogers Jack  
1815 Turner Helen C Mrs 342-6987  
1818 Cottrell Roy J 342-6255  
1818 1/4 Cox Lee  
1818½ Bayer Edith Mrs 342-6449  
1821 Jones Joyce J 343-8148  
19th intersects  
1903 Alloway Ethel G Mrs 343-2488  
1904 Thornton Alberta Mrs 342-4008  
1905 Felman Alice L Mrs 343-7177  
1905½ Vacant  
1906 Coy Kenneth W 342-0438  
1907 Smith Edwin L 342-3174  
1909 Evans Agnes Mrs  
1910 Williams J Leon  
1911 Cudd Wm J  
1912 Putman I Estel 343-2154  
1913 Dufresne Virginia A Mrs  
344-3060  
1914 Harmon Theo V 343-1760  
1915 Leutes Lloyd R  
1915½ Vacant  
1917 Roberts Ralph 343-6167  
20th intersects  
21st intersects  
22d intersects  
2202 Horton Arden D 344-0393  
2209 Friedmeyer Mildred Mrs  
342-6794  
2209½ Blout John R  
2211 Arego Ann Mrs  
2214 Atkinson J Preston 344-8884  
2215 Smith Vilas W 343-7339  
2216 Dehlin Walmar 343-1177  
2218 Smith Harold H 343-8116  
2219 Courtney Mildred Mrs 342-0675  
2220 Sturdavant Richd  
2224 Vacant  
23d intersects  
2311 Vacant  
2315 Vacant  
2319 Slaathaug Gary R 342-6236  
2321 Bretz Neven  
2323 Montgomery David C 343-9467  
24th intersects

23



Tel. 342-4596

**TRASH AND GARBAGE  
DISPOSAL SERVICE**  
COMMERCIAL  
CONTAINER SERVICE

Satisfaction  
Guaranteed  
or Double  
your  
Trash Back  
1109 Borah

**BOISE ADA DISPOSAL SERVICE CO.**

TRASH

and

GARBAGE

DISPOSAL

SERVICE



# BALLOU-LATIMER CO.

Prescriptions, Drugs, Toilet Articles  
Cameras, Photo Finishing Supplies

828 W. Idaho

Tel. 3-5681

Prescription Tel. 2-5543

IDAHO W-Contd  
McCarty Bldg-Contd  
419 Income Tax Auditing Co  
2-1049  
Allen Fred J acct  
2-1049

Street continued  
828 Ballou-Latimer Co  
drugs 3-5681  
9th intersects  
900 Baker's Shoes 2-9663  
904 Dixie Shops women's  
clo 2-8711  
905 First Security Bank  
Building

Rooms:  
304 Manufacturers Life Ins  
Co 2-6555  
306 United States Brewers  
Foundation (Idaho-  
Montana-Nevada  
Div) 3-1013  
311 Breshears & Ennis  
lwyr 3-4686  
330 Industrial Indemnity  
Co 3-6437  
402 Cannon Sanders & Co  
accts 3-5437  
411 Intermountain Gas Co  
genl ofc 2-6521  
503 Vacant  
505 Vacant  
511 Mutual of New York ins  
2-4631  
521 Graff Accounting Serv  
3-7171  
536 Moffatt Willis C lwyr  
2-5541  
Donaldson Chas R lwyr  
2-5541  
611 Tertelling J A & Sons  
Inc bldg contrs  
4-3576  
630 Wells Baxter & Miller  
accts 3-6439

Street continued  
906 Kress S H & Co dept  
store 3-8331  
909 Vacant  
913 Smiths Cafe 2-9590  
915 Boise Piano Co 4-0792  
917 Strawn's Ofc Sup  
2-5528  
918 Anderson C C Co dept  
store 4-5521

1st fl Anderson C C Co wth  
repr 4-5521  
mezz Anderson C C Co book  
shop 4-5521  
Empire Room restr  
4-5521  
2d fl Anderson C C Co  
beauty shop 4-5521  
Anderson C C Co  
millinery 4-5521  
923 Provident Fed Sav &  
Loan Assn 3-4625

10th intersects  
1001 Parker Portraits  
photog 3-0561  
1009-15 Boise Blue Print Co  
3-2564  
1017 Mtr Tire Serv 2-6501  
1018 Idaho Natl Bank mtr bk  
1025 Powers & Kendall  
Texaco Serv gas.  
sta 2-9848

11th intersects  
1101 Genl Mtrs Acceptance  
Corp finance  
2-5605  
1103 Idaho Claim Serv ins  
adj 3-6489  
Hart David F lwyr  
3-6489  
1104 YMCA

Business Men's Health  
Club  
Pacific Northwest Area  
Council of YMC  
Assns  
1105 Bankers Life &  
Casualty Co  
4-0633

1108 Martin Paris T lwyr  
2-8071  
1109-21 McCallum Motors  
Inc 2-4538  
1110 Hill Warren H Agency  
real est and ins  
2-9121

1110½ Marchant Calculators  
Inc 3-0741  
1112 Hessing Thurber Mtrs  
3-6483  
1123 H&F Auto Serv repr  
4-1349

## UNDERWRITERS ACCEPTANCE CORPORATION

AUTOMOBILE FINANCING  
AUTOMOBILE AND FURNITURE LOANS  
G. T. DRESS, Mgr.

213 First National Bank Bldg.

Boise, Idaho

Phone 3-7535

"BILL"

# FOSTER HEATING SERVICE

Williams Oil-O-Matic Furnaces

2704 Broadway

Phone 3-9671

IDAHO W-Contd

1124 El Korah Temple  
(AAONMS) 3-0571  
El Korah Window's &  
Orphan's Fund  
3-0571  
1125 Idaho Ins Agency 2-4575  
Idaho Finance Co  
2-4575

12th intersects  
1200 Bell's Norm Serv gas.  
sta 3-1051  
1209 Storey Jim  
Foster Jack 3-3508  
1212 Boise Bowling Center  
2-9752  
1213 White A Byrd 2-4419  
rear White A B Plmb & Htg  
Co 2-4419  
1217 Dufresne Auto Co body  
shop 2-7521  
1220 Idaho Power Co genl  
ofcs 4-2511

13th intersects  
1304 Idaho Creameries wthse  
and adv dept  
3-3671  
1312 Bevington's Floor  
Coverings 4-3461  
1322 Superior Auto Products  
Whol 4-3841  
1324 Hummel Hummel &  
Jones archts  
3-7523

1325 Graybar Elec Co Inc  
whol sup 3-2594  
14th intersects  
1401 Boise Htg & Equip Co  
Inc 3-8211  
1406 Wassom Elden C  
3-9493  
1410 Nutrilite Food Supple-  
ment 3-5938  
1412 US Dept of Commerce  
Civil Aeronautics  
Admn (Genl Safety  
Dist Ofc) 2-2861

US Dept of Interior Fish  
& Wildlife Serv  
(River Basin  
Studies) 4-0962

US Dept of Interior Fish  
& Wildlife Serv  
(Bureau of Commer-  
cial Fisheries)  
4-0962

1413 Boise Child Car Center  
baby sitting  
2-7231  
1414 Rutledge Bros Inc  
roofers-sht mtl  
wk 4-4711  
15th intersects  
1508 Buffington Beulah Mrs  
Owens Miles E  
1508½ Olson Elsie M Mrs @  
3-4143  
bsmt Chamberlain Fred

1516 Mail-Well Envelope Co  
2-1071  
Todd Co Division-  
Burroughs Corp  
3-3772  
1518 Martin Constn Co genl  
2-4211  
1522 Engineering Services  
Inc 3-6559  
Johnson M V & Assoc  
consulting eng  
3-6559

1524 Genl Elec Co Apparatus  
Sis Div 4-8444  
1526 Moore Business Forms  
Inc 4-3631  
1528 Visual-Sound Co  
hearing aids  
3-1033  
1530 Givens O'Leary Dorn  
& Givens lwyr  
4-3585

1532 Tillotson Bob Real Est  
2-3623  
1600 Burns Eleanor Mrs  
2-4403  
1611 Goldsby Carl 4-1845  
1615 Rowe Frank A @  
3-2977

1617 Maxwell Lonie M @  
2-9295  
17th intersects  
1707 Boas Alex A @ 2-7386  
1709 McBride Amanda Mrs  
@ 4-3622  
1710 Rush Clyde I @ 2-7297

VICTOR M. THOMPSON  
REALTORS

There's a Home You Should See

at the Sign of the T.

713 Grove St.

Tel. 2-5596

# TITLE INSURANCE

Statewide  
Title  
Service  
that  
Protects

That  
you may  
KNOW  
you own  
your  
home

The  
Title  
Insurance  
Company

Home Office:

711  
W.  
BANNOCK

Phone

3-3667

Boise, Idaho

First  
Federal  
Savings  
and Loan  
Association  
of BOISE



SAVINGS

HOME  
LOANS

Phones

2-4616

and

2-4617

900 W.  
Jefferson



246

# BOISE LOAN & REALTY

SALES — LOANS — INSURANCE  
FARMS — RESIDENCE — BUSINESS  
707 W. Bannock Across from Post Office Phones 2-3573 2-3574

## IDAHO W—Contd

1711 McVicker Helen M  
Mrs © 3-8345

1712 Vacant  
1715 Scanlan B Robt 2-7176  
bsmt Jennings Joy  
1715½ Scanlan L Belle Mrs ©  
1718 Mairs Minnie E Mrs ©  
4-4632

1719 Bethel AME Ch  
1722 Goff Wm E © 4-4648

## 18th intersects

1804 Haskin R Geo © 3-4556  
1805 Roberts Bertha A Mrs  
© 2-5782

1807 Mallory Boyd W  
1808 Marquess Violet L Mrs  
© 2-8446

1811 DePatee Esther Mrs  
© 3-0288

1812 Headrick Dean 4-4827  
1812½ Vacant

1815 Turner Helen C ©  
2-6987

1818 Cottrell Roy J ©  
2-6255

1818 1/4 Greenwood Milton  
1818½ Blackstone Harvey  
1819 Pickens A Carleton ©  
19th intersects

1903 Alloway Ethel G Mrs ©  
3-2486

1904 Schwerdt Edw C  
4-0612

1905 Felman Wm F ©  
3-7177

1905½ Koop F Wm 3-3709  
1906 Martin Blanche C Mrs  
3-8354

1907 Smith Edwin L 2-3174  
1909 Vacant

1910 Schreiber Ruth E  
3-2019

1911 Tillotson Zella J  
4-4716

1912 Lyonsmith Mabel A ©  
2-7753

1913 Dufresne Virginia A  
Mrs 4-3060

1914 Harmon Ted V ©  
3-7285

1915 Kirk Glen W 2-8610  
1915½ Cunningham Inez R  
Mrs 2-4014

1917 Taylor Nelson 3-8653

20th intersects

21st intersects

22d intersects

2202 Haie William G ©  
3-5751

2209 Powell E Arnold  
2-8646

2209½ Anderson Galen 2-2792  
2211 Sykes Violet M 2-2762

2214 Atkinson J Preston ©  
2215 Smith Vilas W ©  
3-7339

2216 Dehlin Walmar ©  
3-1177

2218 Smith Harold H ©  
3-8116

2219 Smith B L © paper  
hanger 2-0675

2220 Derbyshire Edw Rev  
3-2203

2224 Hammond Kenneth H ©  
3-6126

## 23d intersects

2309 Vacant  
2315 Nelson Jas E © 2-1778

2319 Atkin Major G ©  
4-1548

2321 Daly Owen J 2-5081  
2323 Montgomery David C ©  
3-9467

## 24th intersects

2400 House Cletus F ©  
3-0747

2401 Joslyn Chas W ©  
3-7087

2405 Rhodes Alice R ©  
3-9284

2406 Gray Carolyn Mrs ©  
3-6262

2410 Worthan Russell S ©  
3-6344

2411 Mendiola John S 4-4936  
Fuller Brushes  
4-4936

2411½ Sanders Lee J ©  
4-4936

2412 Shaefer Herbert ©  
2-3341

2415 Fry Weldon R ©  
4-1072

2415½ Bartlett Sherman W  
2416 Snodgrass Hubert L ©  
pntr 3-4292

2419 Pender Richd B © 2  
2-1372

2421 Vacant  
2424 Urresti Hilario ©  
3-1027

bsmt Chaffin Ronny E 3-1027

## 25th intersects

2501 Willy Ray H 2-7066  
2502 Johnson Ralph A ©  
3-3735

2504 Whitman Stanley E ins  
broker 4-1640

2505 Turner Wm G ©  
2-1346

2510 Davis Claire W ©  
3-4055

247



# State Street Hardware & Lumber Co.

PAINTS — LUMBER — HARDWARE  
RANCHWAY FEEDS

3507 W. State St.

Tel. 2-8201

## IDAHO W—Contd

2511 Smith Wade N © 3-3732  
2512 Arregui John A ©  
3-3082

2513 Kerley Laura E Mrs ©  
4-5675

2515 Nelson Seymour L ©  
4-2492

2516 Shook Harry W ©  
4-3137

2517 Wilkerson Dixie E Mrs  
© 3-7281

2519 O'Neill John B 2-8544  
2519½ Strong Rita Mrs

2520 Backes John F ©  
3-1417

2523 Wanda's Beauty Shop  
3-9736

Tillotson Wanda L ©  
3-9736

## 26th intersects

2600 Russell Harry G  
2608 Whitworth Robt L

2620 Stewart Dudley M ©  
2-1151

Stewart's Gem Shop  
2-1151

2624 Peugh Leonard G  
3-5074

## 27th intersects

2700 Seven-Up Btlg Co  
3-4061

2701 Knox Orville L ©  
4-4575

2710 No return  
2711 Vacant

2714 No return  
2515 Willis Louis V ©  
2-8275

2720 Stoops M Elmer ©  
3-2243

2723 Hiatt Dean © 4-2134  
2724 Gurley Melvin H ©  
2-4490

2724½ Vacant

## 28th intersects

2802 McDowell Freda Mrs ©  
4-2732

2803 Bale Bernard D ©  
2-2680

2808 Lawson Geo S 2-4993  
2809 Vacant

2814 Rambo Archie L ©  
2-2585

2818 McCarthy Frances E  
Mrs © 3-7126

2903 Booth Fisheries Corp  
3-6407

2923 Safway Scaffolds &  
Power Tool Co  
2-1191

## ILLINOIS AVENUE (South Boise)—From 700 Pennsylvania av south to city limits

2222 Shaw Robt S © 3-1937

2240 Wood Geo M © 3-0811

2301 Clark Norten G ©  
4-0224

Clark's Kindergarten  
4-0224

## INGLEWOOD ROAD—From 4000 Hillcrest dr south-east to Augusta and about 1 blk beyond

2501 Thompson Horace M ©  
2-8419

2503 Cochran Vernard V ©  
2-3823

2510 Appling Robt E ©  
3-3928

2511 Noland John W ©  
4-5746

2519 Grabowski Leonard J  
2-6270

2522 Roper G Ken © 4-2370

2528 Tipling Ralph M ©  
2-4925

2529 Nelson Chas © 4-4739

2533 Hagbery Leonard R ©  
3-2109

2536 Peringer Robt V ©  
2-8281

2603 Stone Ernest G ©  
2-1302

2604 Abrams Marvin J ©  
4-4722

2607 Walton Edgar O ©  
3-7976

2610 Fehr Thos J ©  
2-9197

2615 Hansen Robt D ©  
3-9420

2616 Leidi Louis W ©  
3-3389

ELECTRICITY

DOES SO MUCH

COSTS SO LITTLE

IDAHO POWER CO.

# UNION FARM & GARDEN SUPPLY

GARDEN & LAWN HEADQUARTERS FOR BOISE  
LESTER & GENEVIEVE MCCRACKEN  
Open Sundays

712 N. Orchard Av.

Tel. 3-3361


CAPITOL  
TITLE  
COMPANY

Title  
Insurance

Escrows

Abstracts

REPRESENTING

LAWYERS  
TITLE  
INSURANCE  
CORPORATION


307 N. 10th

Tel. 4-0211

Boise, Idaho



# Harry W. Poulson Agency

Harry W. Poulson  
Insurance — Real Estate



1120 BANNOCK ST.

TELEPHONE 2-3536

IDAHO W—Contd  
918—Contd

Anderson C C Co  
Millinery  
923A Provident Federal  
Savings & Loan  
Assn  
10th intersects  
1007A Parker Portraits  
photog  
1009A Boise Blue Print Co  
1015A Loyal Order of Moose  
Travelstead Shirley  
dancing tchr  
1017A Mtr Tire Serv  
1018A Gamble's Western  
Auto Sup Co  
1025A Powers & Kendall  
Texaco Serv  
11th intersects  
1101A Genl Mtrs Acceptance  
Corp  
AMtrs Ins Corp  
Genl Exch Ins Corp  
1103A Hart and Larson lwyrs  
1105A Universal CIT Credit  
Corp  
AServ Fire Ins Co  
1106A Y M C A  
Business Men's  
Health Club  
APacific Northwest Area  
Council of Y M C  
Assns  
1107A Strevell-Paterson  
Finance Corp  
1108A Chattin Ditcher Co  
1109A Campbell-Simpson  
Mtr Co  
1110A Hill Warren Agcy ins  
1110A Marchant Calculators  
1112A Parks Auto Co  
1121A Campbell-Simpson  
Mtr Co  
1123A Norco Wldg Equip &  
Sup  
1124A El Korah Temple  
1125A Idaho Finance Co  
Idaho Ins Agcy  
12th intersects  
1200A Bell Norman E gas stp  
1209A Ranner Robt L  
1212A Boise Bowling Center  
Bowl Grill restr  
1213A White A Byrl @ plmb  
1214A Tony's Club liquors

1220A Idaho Power Co genl  
ofcs  
1225 Dufresne Auto Co  
body shop  
13th intersects  
1304 Vacant  
1309A Koelsch Peter W @  
1310A Bevington's Floor  
Coverings  
1317A Wood Gerald L acct  
APeters Delbert D acct  
1322A Superior Auto Prods  
Co whol  
1324A Hummel Hummel &  
Jones archts  
1325A Graybar Elec Co whol  
14th intersects  
1406A Rutledge Jesse L @  
1410A Air-Way Branches Inc  
1412A US Dept of Commerce  
Civil Aeronautics  
Admn (Aviation  
Safety Dist Ofc)  
AUS Dept of Commerce  
Civil Aeronautics  
Admn (Dist Air-  
port Eng)  
AUS Treasury Dept  
(Savings Bonds Div)  
1413A Boise Child Care Center  
1414A Rutledge Bros sht mtl  
wkrs  
1416A Home Appliance Serv  
15th intersects  
1508A Simpson Emily Mrs  
ASmith Myrtle A Mrs  
Owen Miles  
1508A Olson Gus L @  
16th intersects  
1600A Burnett Loren A  
1607A McCurdy Wm A  
1607A Richards Francis  
1611A Jordin Anne E Mrs @  
1615A Rowe Frank A @  
1617A Maxwell Lonnie M @  
17th intersects  
1707A Boas Alex A @  
1709A McBride Amanda Mrs @  
Caulfield Guy H  
1710A Rush Clyde I @  
1711A McVicker Helen M  
Mrs @  
1712 Wilson Jay D  
1715A Scanlan L Belle Mrs @  
Ellis Wm L  
1715A Vacant



BOISE 1223 MAIN

## Day and Night School

CATALOG FREE  
Phone 806 Dial 3-8041  
B. C. BEETHAM  
Manager

IDAHO W—Contd

1718A Mairs Minnie E Mrs @  
1719 Bethel A M E Church  
1722A Goff Wm E @  
18th intersects  
1804A Haskin R Geo @  
1805A Roberts Bertha A Mrs @  
1807 Howard N L  
1808A Marquess Wm P @  
1811A DePartee Esther M  
Mrs @  
1812A Wright Robt G @  
1812A Wright Lizzy M  
1815A Turner Michl D @  
1817 Under Constn  
1818A Fuller Jas W  
1818A Cackler W C  
1818A Vacant  
1819A Pickens A Carleton @  
19th intersects  
1903A Alloway Ethel G Mrs @  
1904 Driscoll Mary J Mrs @  
1905A Felman Wm F @  
1906A Drake Grant @  
1907A Graham Maude M  
Mrs @  
1908A Richardson Dan  
1910A Hines Anthony W  
1911 Vacant  
1912A Hennessy Mary L Mrs @  
1913A Herrington Helen C  
1914A Harmon Ted V @  
1915A Erickson D E  
1917A Piechura Theo J  
20th intersects  
21st intersects  
22d intersects  
2202 Bemenderfer Robt H  
2209 Dunmire Merle Mrs  
2211A Garlington Norman R  
2214 Buckmaster Harry M  
2215A Smith Vilas @  
2216A Dehlin Walmar @  
2218A Smith Harold H @  
2219A Wildman Ora M @  
2220A Herford Lois P Mrs  
Kramer Charlie  
2224A Hammond Kenneth H @  
2224A Vacant  
23d intersects  
2309 McGann Bonnie Mrs  
2315A Thompson Roy G jr  
2319A Atkin Major G @  
2321A Becknell John L  
2323 Matlock Frank E  
24th intersects

2400A House Cletus L @  
2401A Joslyn Chas W @  
2405A Rhodes Alice R @  
ATollefson Arnold G  
2406 Gray Burt M @  
2410A Worthan Russell S @  
2411A Mendiola John S  
2411A Sanders Lee @  
2412A Shaefer Herbert @  
2415A Fry Weldon R @  
2415A Berger John  
2416 Parkin Anna Mrs @  
2419A Pender Richd B @  
2421A Dagres Frank J @  
2424A Urrasti Hilario @  
25th intersects  
2501A Willy Mac Mrs @  
2502A Johnson Ralph A @  
2504A Kessler Neva Mrs  
beauty shop  
2505A Turner Wm G @  
2510A Davis Claire W @  
2511A Wheeler Vivian W Mrs  
2512A Arregui John A @  
2513A Kerley Walter R @  
2513A Nelson Seymour L @  
2516A Shook Harry W @  
2517A Wilkerson Jo Mrs @  
2519A McNey Wilkin K  
2519A Alderson Geo W  
2520A Backes John F @  
2523 Vacant  
26th intersects  
2600A Miller Wilfred D  
2608A Peck Louis A jr @  
2620A Stewart Dudley M @  
jwlr  
2624A Stewart Alvin M @  
27th intersects  
2701A Knox Orville L @  
2700A Seven-Up Btlg Co  
Holsinger L D acct  
2710A Creason John M @  
2711A Willig Louis V @  
2713 Vacant  
2714 Vacant  
2720A Stoops M Elmer @  
2723 Hiawt Dean  
2724A Gurley Melvin H @  
rear Ward Raymond  
28th intersects  
2802A McDowell Harold F @  
2803 Bale Bernard D  
2808A Heasley Larry A  
2809A Allred Francis L  
2814A Rambo Archie L @

E  
L  
E  
C  
T  
R  
I  
C  
I  
T  
Y

DOES  
SO  
MUCH

COSTS  
SO  
LITTLE

IDAHO  
POWER  
CO.

INTERMOUNTAIN GLASS CO.  
GLASS - PAINT - WALL PAPER - BRUSHES - MIRRORS  
1415-1423 W. Main St. Lamidall - Twindow - Van Packer Chimneys - Cabinet Hardware Phone 2-5685

## BABBITT CONSTRUCTION CO.

Building Contractors  
Commercial — Industrial — Residential

1620 Taggart

Phone 2-6578

## GRIM'S TIRE SERVICE

Distributors of  
SEIBERLING TIRES, BATTERIES  
Quality Recapping



9th AND GROVE ST. Complete Car Service PHONE 3-4541

UNION  
76

GASOLINE

DAVIDSON  
SERVICE

Burner Oils

TRITON

MOTOR OIL

COMPLETE  
SERVICE  
DAY AND NIGHT

Specialists in  
Oil Burning  
Equipment

H G LITTLE  
and  
DOWAGIAC

BURNERS  
SPARK  
STOVES

318  
S. 8th

PHONE

76

# STANDARD

FURNITURE COMPANY

IDAHO W.—Contd  
3074Idaho Power Co slrm and div  
ofc  
8112ACarroll's women's clo  
8132AWall Leo R furn  
8140AHughes Ladies Apparel  
8154Idaho Title Co  
Boise Ins Agcy  
8242State Wide Title Ins  
816 Vacant  
8174Fauler W P & Co paint  
8184Stevens women's clo  
8192ABoise Music & Appliances  
8204Block's Shoe Stores  
8204A Puck Building  
Apartments:  
1 George Jesse A  
3 Smith Isadore  
5 Bledsoe Clarence  
7 Reynolds Lucy R Mrs  
8 Dempsey Maurice J  
11 Marriott Robt L  
12 Brown D Rex  
14 Norwood Geo A

Street continued  
8214AFritchman Norris Mart gds  
8242AStrauss's Office Supply  
8252AKing's shoe dir  
8262AMayfair Shop The women's

8264 McCarty Building  
Rooms:  
2001ALucias Marshall Y dentist  
2003DAvidson-Eberle real est and  
ins

2042ACarter Pascoe B lawyer  
ABemis Bros Bag Co  
2062AVanity Beauty Shoppe  
208 Capitol Life Ins Co  
2092AWilliams Rex G barber  
210 United Pacific Ins Co (claims  
ofc)

211 Idaho Coal Dirs Assn Inc  
2140Boise Natl Farm Loan Assn  
2152AChild Evangelism Fellowship  
2162AKayser Harry lawyer  
2172ADirks Diedrich J A ofc  
2182AHurley A P real est  
2022AWm M dentist  
3032ACapital Dental Technicians  
3052ALucker Mable F Mrs drsmkr  
3062AGedney Corabelle letter shop  
3102US Dept of Agri (Bur of Agri  
Economics, Estimates Br)  
3122ANorman Merle Studio

3172AFrench W Wayne chiro  
3192AThissen John M chiro  
4002ALangroise Clark & Sullivan  
lawyers

4022ABowler Wm B lawyer  
4032ACostello Fredk A acct  
4032AIdaho Livestock Production  
Credit Assn

4042AKeck Jean beauty shop  
4052AGrane Betty L osteo phys  
4072AEngeln & Walker Agcy ins  
4162AIdaho State Pharmaceutical  
Assn Inc

4172AJohnson Virgil E elv eng  
4182AIncome Tax Auditing Co  
Street continued  
8282ABallou-Latimer Co drugs

9002AReeve Leitha Mrs art gds  
904 Dixie Cream Donut Shop  
lunches  
Nichols A Philip

9042AKress S H & Co dept store  
9092AMontgomery Ward & Co  
dept store  
913 Overland Barber Shop  
9142AMurrid & Rose shoes  
91524ASawtooth Club  
Boise Health Clinic physical  
cult  
9182Anderson C C Co dept store  
Golden Rule Store dept store  
2d fl Anderson C C Co shoe salon  
Anderson C C Co beauty shop  
Frances' Photo Studio  
9192ACity Dye Works  
921 Wright & Glover jewlrs  
9232ANelson Adolph G ins  
AProvident Federal Savings &  
Loan Assn

10072AHopfgarten Adv Sign Co  
10092AWell & Co whol cigars  
1015 Loyal Order of Moose  
10172AMotor Tire Service  
10182AWestern Auto Sup Co

10102AOakley Appliance & Music Co  
10152AOakley Whol Inc auto acces-  
sories  
1062AMC  
1082AChattin Ditcher Co  
1092ACampbell-Simpson Motor Co  
1102ARainbow Beauty Salon  
11102AGrimm School For Sec-  
retaries

11122AParks Auto Co  
1212ACampbell-Simpson Motor Co  
1232AMorton's Tire & Auto Sups  
1242ADI Korah Temple

1200 Field Reo W gas and oil  
12092ABoise Barber & Beauty Sup  
12122ABoise Bowling Center  
12132AWhite A Byrl pimbr  
1214 Louie's Club beer  
12162ALocklear A Newt  
12202AIdaho Power Co genl offices  
1225 Idaho Power Co parking lot

1232AKeolsch Peter W  
13102ABevington's Floor Coverings  
1314 Gigger A Fred  
13152AWhitely K E  
1318 Ebyrsk Gilbert L  
13184 McGill Edith L  
13222ABaker Floor Covering  
13242AScrivner Edmund L

14062ARutledge Jesse L  
1410 Air-Way Branch of Boise  
vacuum chrs  
1412 US Dept of Commerce Civil  
Aeronautics Admn (Safety  
Regulations Dist Ofc)  
US Dept of Commerce Civil  
Aeronautics Admn (Dist  
Airport Eng)

14142US Selective Service (Ofc of  
Records)  
ARutledge Bros sht mtl wkrs  
14152ASchultz Earl C used cars  
1416 Rol-Pak Oil Filter Ser

1508 Malloy Frank W  
ASimpson Emily Mrs  
AMiller Ervin

16002AWassler Ernest F  
16072AShue Donald E  
16074ANelson Marvin C  
16112AJordin John C

## SECURITY STATE LIFE INSURANCE CO.

OF IDAHO  
Idaho's Only Home Owned Old Line  
Legal Reserve Life Insurance Company  
PHONE 3785 Home Office, Bald Building

## DAVIDSON-EBERLE

REAL ESTATE — LOANS — INSURANCE

203 McCarty Bldg.

Phone 6040

IDAHO W.—Contd  
16152APolk David L  
16172AMaxwell Lonnie M  
17th Intersects  
17072ABoas Alex A  
17092AMurrid Amanda Mrs  
17102ARush Clyde I  
17112AMcVicker Helen M Mrs  
1712 Vacant  
17132AScanlan L Belle Mrs  
17154 Mairs Minnie E Mrs  
1718 Bethel A M E Church  
1722AGoff Wm E

18th Intersects  
18042AHaskin R Geo  
18052ARoberts John L  
18072AHansen J Douglas  
18082ACrump Rex C  
18112AHendrickson Delmar G  
18122AWoods Edw W  
18124AMcLachlan Wendell F  
18152ATurner Miel D  
18182ALovely Walter S  
18184 ADeMeyer Walter  
18184 Thompson Robt H

19th Intersects  
19032AAlloway Ethel S Mrs  
19042ADriscoll Mary J Mrs drsmkr  
19052ABerry Lee  
19062ADrake Grant  
19062ACrutham Maude  
19102Anderson J Harry  
19122AHennessey Mary L Mrs  
1914 Nelson Karl G  
19162AWhite Victor K  
19172AEchevarria Angel

20th Intersects  
21st Intersects  
22d Intersects  
22022AHale W G  
22142AGehle Eva P Mrs  
22162ABryson Harry L  
22162ADehlin Palmer G  
22182AGanz Geo E  
22202AKehoe Mary E Mrs  
22242AHammond Kenneth H  
22244ASiron Louis C

23d Intersects  
23092AJensen Ralph N  
23192AAtkin Major G  
23212AMiller A L  
23232AEBanks Dick

24th Intersects  
24002AHouse Cletus L  
24012ABlair Albert G  
2406 Gray Burt M  
24102AWhitham Russell S  
24112ASmith Morris D  
24122AJack Russell W  
24152APry Weldon R  
24152AStewart Garret W  
2416 Farkin John  
24182ALamb John  
24212ABiggs Stanley H  
24242AUrresti Hilario

25th Intersects  
25012AWhilly Frank J  
25022AJohnson Ralph A  
25042AKessler Ralph W  
25052ATurner Wm G  
25102ADavis Claire W  
25112ARoss Josephine W Mrs  
25122AArguel John A  
25132AKerley Walter R  
25152ANelson Seymour L  
25162AShook Harry W  
2517 Wilkerson Dixie E Mrs

25192AMullany Maude Mrs  
25202ABackes John P  
Davison J M  
26th Intersects  
26002ABurkett Virgil E  
26082ASandretzky Robt  
26202AStewart Dudley M  
26242AStewart Alvin M

27th Intersects  
2701 Knox Orville L  
27102ABoyd Stanley  
27112AWillig Louis V  
2714 Horstman Lizzie Mrs  
2720 Stoops M Elmer  
27232AKelly John L  
27242AMitcham Alf J  
rear Welker Grant

28th Intersects  
28022ASadie Mrs  
2803 Grace Chas E  
2808AHunt Pearl  
28092AWalby John  
28142ABambo Archie L  
28162AMcCarthy Jas L  
29174 Miller Edw L  
30012AMcCorkle Tom Consta Co

ILLINOIS AV (S Boise)—From 700  
Pennsylvania av south to city  
limits  
22402AWood G Melvin

IOWA (S Boise)—From east city  
limits west to 2200 Broadway  
1502ANilles Matt  
20042ARementeria Avel S  
3012ABetty Melvin G  
3072AMaus Philip G

Wyoming av intersects  
402 Tucker Walter E  
4032AJohnson Elmer C  
41042AFails Herman P  
411 Summers Jesse E  
421 Davis Patk H

Illinois av intersects  
520 Garro Edw  
Division av intersects  
606 Stacy Wright A  
6192AParkinson Geraldine B Mrs  
rear Collins Robt  
8212ALewis Wm R

Colorado av intersects  
7212AOSborn Josie Mrs  
Lendzielev intersects  
8032ALeonard Francis L cabtmkr  
Leonard Rosalie E Mrs acct  
816 Ebbeym Wm  
Longmont av intersects  
9172ALewis Carl S

IRENE—From 2290 13th west to  
junction of State and 33d  
14th intersects  
15th intersects  
16th intersects  
Harrison blvd intersects  
16622AWilliams Geo R  
17th intersects

17082ALingel Richd  
17102AKing Clifford M  
18th intersects  
19th intersects  
19022AWarren Arth C  
20th intersects  
21st intersects  
21052AMiller Ernest W  
21222AHynes Wm J  
22d intersects  
23012ABlaine Jas W  
23072ABurrows Virgil C

B  
E  
K  
I  
N  
S  
M  
O  
V  
I  
N  
G  
A  
N  
D  
S  
T  
O  
R  
A  
G  
E  
C  
O.

1404  
GROVE ST.  
Telephone  
7575

## PETRIE LANDSCAPE NURSERIES

David G. Petrie  
Idaho's Most Complete Nurseries  
West of City on Hwy. 30 and just North of Cole School  
R. D. 2 PHONE 1803-R





404

**W. P. FULLER & CO.**PAINTS, WALL PAPER,  
WINDOW, PLATE AND AUTO GLASSRetail Store  
217 W. IDAHO—PHONE 658  
Office and Warehouse  
18TH AND RIVER—PHONE 638

IDAHO W.—Cont'd  
1714 McVicker Helen M Mrs @ nurse  
1715 Stoner Augusta  
1716 Scandian L Belle Mrs @  
1718 Macra Minnie E Mrs @  
1719 Barthel A E E Church  
1722 Lechin Walmer

18th intersects  
1804 Harkin H Gro in  
1805 Roberts John L @  
1807 Haber Ralph D @  
1808 Marcuse Wm F  
1812 Beauty Book  
1813 Kretschmer Fdw P Jr @  
1815 Lawrence Obed T  
1816 Turner Mchl D @  
1818 Lately Walter S @ cabtinkr  
1819 Bush Eva J  
1818 Connett Russell R

19th intersects  
1903 Adams Ethel G Mrs @  
1904 Benson Mary J Mrs @ drinkr  
1905 Berry Lee  
1906 Biese Charles Mrs @  
1907 Anderson J Harry  
1908 Hebringer Jos P @  
1910 Benson Karl G @  
1912 Baker Karl M  
1913 Matthews Hely Mrs

20th intersects  
2011 Towns Frank C  
2014 McDonald Eup  
2015 Anderson Kenneth E @  
2016 Christopher H L  
2018 Newman J Kendall  
2019 Gibson Hattie  
2020 Hammond Kenneth H @

21st intersects  
2109 Erickson Geo  
2110 Smith Henry D  
2112 Adams Master G @  
2113 Taylor  
2114 Johnson Fred T

22d intersects  
2209 Foster Leta L  
2210 Hansen Henry P  
2211 Hill Elna W  
2212 Koch Wm J @  
2213 Kemp Joe @  
2214 Thibault Melville  
2215 Henderson Harry  
2216 Nelson Roy S @  
2217 Wilson Quinton J  
2218 Fox J John  
2219 Rogers John W  
2220 Wilson J L  
2221 Peterson Edna W

23d intersects  
2301 Wm. Frank A @  
2302 K. K. @  
2304 Rogers Ralph W @  
2305 Taylor Wm G @  
2306 Davis Garret W @  
2307 Wood Harold O @  
2308 Harrison Geo V  
2309 Kestner Walter H @  
2310 Parsons W Newman  
2311 & Kestner D & P Mrs @  
2312 Mueller Maude Mrs  
2313 Baker John P @  
2314 Christensen Paul R

24th intersects  
2409 Foster Leta L  
2410 Hansen Henry P  
2411 Hill Elna W  
2412 Koch Wm J @  
2413 Kemp Joe @  
2414 Thibault Melville  
2415 Henderson Harry  
2416 Nelson Roy S @  
2417 Wilson Quinton J  
2418 Fox J John  
2419 Rogers John W  
2420 Wilson J L  
2421 Peterson Edna W

25th intersects  
2501 Wm. Frank A @  
2502 K. K. @  
2504 Rogers Ralph W @  
2505 Taylor Wm G @  
2506 Davis Garret W @  
2507 Wood Harold O @  
2508 Harrison Geo V  
2509 Kestner Walter H @  
2510 Parsons W Newman  
2511 & Kestner D & P Mrs @  
2512 Mueller Maude Mrs  
2513 Baker John P @  
2514 Christensen Paul R

26th intersects  
2609 Foster Leta L  
2610 Hansen Henry P  
2611 Hill Elna W  
2612 Koch Wm J @  
2613 Kemp Joe @  
2614 Thibault Melville  
2615 Henderson Harry  
2616 Nelson Roy S @  
2617 Wilson Quinton J  
2618 Fox J John  
2619 Rogers John W  
2620 Wilson J L  
2621 Peterson Edna W

27th intersects  
2709 Foster Leta L  
2710 Hansen Henry P  
2711 Hill Elna W  
2712 Koch Wm J @  
2713 Kemp Joe @  
2714 Thibault Melville  
2715 Henderson Harry  
2716 Nelson Roy S @  
2717 Wilson Quinton J  
2718 Fox J John  
2719 Rogers John W  
2720 Wilson J L  
2721 Peterson Edna W

28th intersects  
2809 Foster Leta L  
2810 Hansen Henry P  
2811 Hill Elna W  
2812 Koch Wm J @  
2813 Kemp Joe @  
2814 Thibault Melville  
2815 Henderson Harry  
2816 Nelson Roy S @  
2817 Wilson Quinton J  
2818 Fox J John  
2819 Rogers John W  
2820 Wilson J L  
2821 Peterson Edna W

29th intersects  
2909 Foster Leta L  
2910 Hansen Henry P  
2911 Hill Elna W  
2912 Koch Wm J @  
2913 Kemp Joe @  
2914 Thibault Melville  
2915 Henderson Harry  
2916 Nelson Roy S @  
2917 Wilson Quinton J  
2918 Fox J John  
2919 Rogers John W  
2920 Wilson J L  
2921 Peterson Edna W

30th intersects  
3009 Foster Leta L  
3010 Hansen Henry P  
3011 Hill Elna W  
3012 Koch Wm J @  
3013 Kemp Joe @  
3014 Thibault Melville  
3015 Henderson Harry  
3016 Nelson Roy S @  
3017 Wilson Quinton J  
3018 Fox J John  
3019 Rogers John W  
3020 Wilson J L  
3021 Peterson Edna W

31st intersects  
3109 Foster Leta L  
3110 Hansen Henry P  
3111 Hill Elna W  
3112 Koch Wm J @  
3113 Kemp Joe @  
3114 Thibault Melville  
3115 Henderson Harry  
3116 Nelson Roy S @  
3117 Wilson Quinton J  
3118 Fox J John  
3119 Rogers John W  
3120 Wilson J L  
3121 Peterson Edna W

32d intersects  
3209 Foster Leta L  
3210 Hansen Henry P  
3211 Hill Elna W  
3212 Koch Wm J @  
3213 Kemp Joe @  
3214 Thibault Melville  
3215 Henderson Harry  
3216 Nelson Roy S @  
3217 Wilson Quinton J  
3218 Fox J John  
3219 Rogers John W  
3220 Wilson J L  
3221 Peterson Edna W

33d intersects  
3309 Foster Leta L  
3310 Hansen Henry P  
3311 Hill Elna W  
3312 Koch Wm J @  
3313 Kemp Joe @  
3314 Thibault Melville  
3315 Henderson Harry  
3316 Nelson Roy S @  
3317 Wilson Quinton J  
3318 Fox J John  
3319 Rogers John W  
3320 Wilson J L  
3321 Peterson Edna W

34th intersects  
3409 Foster Leta L  
3410 Hansen Henry P  
3411 Hill Elna W  
3412 Koch Wm J @  
3413 Kemp Joe @  
3414 Thibault Melville  
3415 Henderson Harry  
3416 Nelson Roy S @  
3417 Wilson Quinton J  
3418 Fox J John  
3419 Rogers John W  
3420 Wilson J L  
3421 Peterson Edna W

35th intersects  
3509 Foster Leta L  
3510 Hansen Henry P  
3511 Hill Elna W  
3512 Koch Wm J @  
3513 Kemp Joe @  
3514 Thibault Melville  
3515 Henderson Harry  
3516 Nelson Roy S @  
3517 Wilson Quinton J  
3518 Fox J John  
3519 Rogers John W  
3520 Wilson J L  
3521 Peterson Edna W

36th intersects  
3609 Foster Leta L  
3610 Hansen Henry P  
3611 Hill Elna W  
3612 Koch Wm J @  
3613 Kemp Joe @  
3614 Thibault Melville  
3615 Henderson Harry  
3616 Nelson Roy S @  
3617 Wilson Quinton J  
3618 Fox J John  
3619 Rogers John W  
3620 Wilson J L  
3621 Peterson Edna W

37th intersects  
3709 Foster Leta L  
3710 Hansen Henry P  
3711 Hill Elna W  
3712 Koch Wm J @  
3713 Kemp Joe @  
3714 Thibault Melville  
3715 Henderson Harry  
3716 Nelson Roy S @  
3717 Wilson Quinton J  
3718 Fox J John  
3719 Rogers John W  
3720 Wilson J L  
3721 Peterson Edna W

38th intersects  
3809 Foster Leta L  
3810 Hansen Henry P  
3811 Hill Elna W  
3812 Koch Wm J @  
3813 Kemp Joe @  
3814 Thibault Melville  
3815 Henderson Harry  
3816 Nelson Roy S @  
3817 Wilson Quinton J  
3818 Fox J John  
3819 Rogers John W  
3820 Wilson J L  
3821 Peterson Edna W

2720 Drury Lewis H  
2723 Raines Alf H @  
2724 Collier J Claude @ 28th intersects  
2802 Nelson Stanley C  
2803 Wisdom Floyd E @  
2808 Hunt Jas E @  
2811 Russell Jack  
2814 Rambo Archie L @  
2816 McCarthy Jos L @  
2817 Fischer Eug J @  
2818 Wilson Woodrow S  
2819 Vacant  
2819 Brizendine Chas F

ILLINOIS AV (S Boise) — From 700  
Pennsylvania av south to city limits  
2225 Wood O Melvin

IOWA (S Boise)—From east city limits  
west to 2200 Broadway  
200 Remeniter Avel S @  
3072 Maun Philip G @  
308 Beatty Vilma Mrs @

403 Weldon Nora Mrs  
4102 Falls Herman P @  
4103 Illinois av intersects  
520 Garro Edw @

619 McGarvie Walter E @  
6214 Lewis Wm R  
Colorado av intersects  
7214 Osborn Glyd W @

8032 Leonard Francis L @  
Leonard Rosalie E Mrs acct  
Longmont av intersects  
9172 Lyman Marion A @

IRINE—From 2300 13th west to junc-  
tion of State and 33d  
14th intersects  
15th intersects  
16th intersects  
Harrison blvd intersects

1602 Price John L  
17th intersects  
1708 Vacant  
1709 Alter Elbert E  
1710 Knezer Clifford M @

18th intersects  
19th intersects  
20th intersects  
2011 Vacant

21st intersects  
2105 Miller Ernest W  
2122 Hynes Wm J @  
22d intersects

2201 Abaine Jas W @  
2207 Burrows Virgil C @  
2211 Thode Walter F @  
2212 Bender Philip J  
2217 Smith Howard  
2219 Emis R Cecil @  
2221 Erickson Dessd G

24th intersects  
25th intersects  
26th intersects  
2610 Masters Albert R @  
2614 Howarter Chas W

27th intersects  
2702 Under constn  
2712 Backs Lulu Mrs @  
28th intersects

2814 Clark Ruth Mrs drinkr  
Clark Donald @  
29th intersects  
30th intersects  
31st intersects  
32d intersects

3209 Norris Beulah Mrs  
3210 Hill Cassius  
3212 Sanders Thos O @  
State intersects

405

OFFICE PHONE 1124

RESIDENCE PHONE 2010

**BEN WOOD AGENCY**  
INSURANCE

LIFE FIRE AUTO

Noble Bldg.

Boise, Idaho

IVY AV (S Boise)—From Park av south  
to Oak av S east of Broadway  
311 Issar Harry D  
312 Shalman Kath V Mrs nurse  
313 Vacant  
315 Straus Berda Mrs @  
317 Vacant  
317 Taylor John R @

IVY WILD (S Boise)—From 2500 Broad-  
way west to Manitou av  
10322 Stanton John M @

JACKSON (The Bench)—Runs south from  
4005 4th av S  
3020 Harmon Leslie C  
313 Ellis Geo T @  
314 Vacant  
317 Taylor Jas L @

JEFFERSON E—From 400 N 1st east to  
Av D and from 400 Bruce east to city  
limits

1020 Hill Chas P @  
1062 Peterson Geo H  
1102 Tolman Fred A @  
1242 Garmond A Fernina Mrs  
130 Honan Cielly T @  
1402 Davis Fickr S Mrs @  
1422 Nurses Home  
1482 Pittenger Fred A @

205 Hillview Apts:  
Apartments:  
1242 Abenoth Alice Mrs  
2 Vacant  
3 Vacant  
8 Vacant

Street continued  
2074 Ondarza Escolastica Mrs @  
2114 Willis Fred C @  
2142 Amison Art @  
2152 Aker Dora M Mrs @  
2182 Palmer Caperton @  
2192 Aleshie Jas F Hon @  
2202 Scanlan Noble E @  
224 Loveloy Dan L  
Jones Robt T  
300 Taylor Rodney S  
302 Ashton Walter @  
3052 Hicks Daisy Mrs @  
Eggleston Paul S  
Wasson Jos L

3074 Cummock Cath Mrs @  
Evans Arth @  
3104 Aphelton Tony  
312 Bower Bert L  
3142 Hackett D L G Mrs @  
315 Vacant  
317 Alkinson Golden W  
3182 Ayres Estella B Mrs @  
3192 Hermansen Emil W  
3202 Flemer Rex G @

4022 Larson Sidney R  
4024 Larson's Boy Saloon  
406 Gilbert Marret Mrs  
4082 Hodge John W @  
410 Bates Myrlin V

508 Asher Wm  
510 Brennan Jas E @  
5122 Maxwell Jas H @  
5202 Power C Geo @  
5242 Graham Howard N @

601 Vacant  
601 Vacant  
604 Villeneuve Mary J @  
6082 Vaughn  
Subsarrata Julian  
Uriezaaga Gloria Mrs  
612 Corbett Wiley S @  
6152 Rothchild John F  
618 Knappott Frank B  
620 Dyett Wm M

7022 Weaver Jas I  
7332 Wiley Hue D  
8352 Johnson John E @  
837 Sedwick Philo D  
838 Vacant  
8392 Bryner Lydia Mrs  
8412 Eno Edgar J

Av F intersects  
Bruce intersects  
McKinlay av intersects  
7002 Cassino Edw E  
7012 Pearson A Leslie @  
7016 Baucker Mahol F Mrs  
7032 Shiefer Fred T  
712 Gibson Doyle V  
7122 Warner Del B @  
7142 Sullivan Mark T @  
7162 Telson Minnie @  
7232 Matthews Frank W  
725 Loveland Simon @  
7272 Ziegler Carl F @ real est  
7322 Overgard Elias N @  
7422 Sewell Gayle M  
7432 Howard Guy P @  
7442 Neely Claudia L Mrs @  
746 Reimers Otto A

8012 Murelega Justo R @  
809 Cernich Kezi @  
812 Hampton Lydia Mrs @  
813 Aldape John  
815 Henderson Calvin R @  
816 Hampton Hazel C Mrs @  
8242 Hood Ernest W  
8252 Garrett John E @  
8262 McBride Henry L @  
8282 Leniz Pete  
830 Williams  
Elm intersects

9082 Roosevelt School  
9092 Mubstein Albert N @  
9132 Ames Philip A  
Fleming Ruth E  
9172 Bacher Alan W @  
9282 Brown Helen P  
9272 Gansbaum John E  
Maple intersects

10012 Reed Harold A  
10022 Jones Howard L @  
10052 McLaughlin Ben L  
10062 Rodde J Horace @  
10092 Woolfer Archie R  
10102 Walker Austin A @  
1011 Collins Loren  
1012 Baker Harry T @  
10152 Hallett John P @  
10172 Tremaine John  
10182 Gillette Lee R @  
10202 Penina Marie Mrs @  
10222 Delma Benton F

11002 Schferl Mathew J @  
11012 VanMeter Thos H @  
11022 Hennings Carl  
11052 Mullins Wm H @  
11062 Goodwin Roy @  
11092 Hall John R @  
11122 Mann C Fred @  
11132 Werry Norman M @ piano tuner  
11152 Knight Robt H @  
11182 Locke D Wesley @  
11202 Little Frank E @  
11222 Thomas Chris J @ transfer  
Locust intersects

12032 Marmon Jesse E  
12042 Oster Fred G @  
12052 Warner Chas K @  
12062 French Duard E @  
1207 Kapernick Edwin A  
12082 Robinson John J @  
12102 Clark Mabel @ nurse  
12112 Mendell Fred A @  
12172 Shelby V Howerton  
12182 Waymire Harry A @

"PLANT  
BY  
PLAN"**NORD'S  
UPLAND  
EMPIRE  
NURSERIES**Landscaping  
Specialists**NIBCO  
LAWN  
SPRINKLER  
SYSTEMS****WEST  
STATE  
AT  
RIVERSIDE**

PHONE

3935

**WORTHINGTON & COFFIN**  
Coal MerchantsOFFICE  
315 NO.  
EIGHTHTelephone  
2079**SUMMERS FUNERAL HOME**FUNERAL DIRECTORS — EMBALMERS  
AMBULANCE SERVICE

CLYDE E. SUMMERS

Boise

Phone 976

1525 Danmoch St.

**BOISE IRON WORKS, Inc.**IRON AND BRASS CASTINGS  
of Every DescriptionMACHINISTS GENERAL REPAIR WORK, PATTERN WORKS  
619 SOUTH NINTH ST. TELEPHONE 384

# HOME LUMBER & COAL CO.

"A DEPARTMENT LUMBER STORE"

BUILDING MATERIALS — SHINGLES AND SHERWIN-WILLIAMS PAINTS  
H. R. Cleaver, Mgr. Res. Phone 1055

1418 BANNOCK ST.

PHONE 271

BOISE, IDAHO

**IDAHO ST.—W.—Contd**  
4084Robber Ira A  
411-415 A-Lo-Ha Apartments  
**Apartment:**  
12Price Albert E  
24Smith Walter S  
34Ward Jesse E  
42Stewart Florence  
5 Vacant  
64Smith H Rex  
**Street continued**  
4124Thum Laura P Mrs  
4124 Dockery Edw J  
4164Tucker E Waldon  
4174Neva Wm F  
4184Kelly Edw J Rev  
4184Jarrett Rolland R  
4204Church of the Good Shepherd  
**5th at Intersect**  
5004Civillian Conservation Corps  
(Boise Dist)  
5034Smith Douglas Assoc Ser gas  
and oil  
512 Star Rooms  
Bernola Telefoto  
Sherill Saml  
4Aguirre Frank M  
5154Peuling Frank T  
5174Watson Gwen A  
521 Watson Harry F  
521 Johnson Cath M Mrs  
rms  
5224City Fire Dept (Central Sta)  
**8th at Intersect**  
6004Reeves Wholesale Co tobacco  
6044Boise Aerie No 115 (F O E)  
6044 Eagles Hall  
6084Watson Kath G Mrs  
610 Shintani Ejro  
6114Ah Fong Herbert herbs  
Ah Fong Gerald herbs  
612 Good Hoy Chinese Herb Co  
Yick Yee  
6124 Hodge Mary A Mrs  
Cassada Pearl L Mrs  
4Marlin Milton A  
Gregory Tabitha Mrs  
613 Modern Rooming Hse  
Yoursa Benito  
617 Fong Wm Lindy  
6184Idaho Cmry Co  
6224Adelmann Bros assayers  
6234Boise Water Corp  
Natatorium Co ofc  
6244Fong's Tea Garden  
**7th at Intersect**  
7914Commercial Ser Sta  
7064Safeway Stores Inc gro  
7064Capital Rooms lodging  
7064Boise Chamber of Commerce  
Boise Community Chest  
Boys Scouts of America  
Jr Chamber of Commerce  
Wstin Idaho State Fair  
Idaho Cattle & Horse Growers  
Assn  
Min States Traf Bureau  
Retail Merchants Bureau  
Idaho Rate Assn  
Boise Combination Assn  
7104Boise Hdw Co  
7114Boise Whol Dry Gds Co  
7124Home Lumber & Coal Co genl  
ofc and paint store  
7124 Union Block  
Twentieth Century Bowling Plr  
**Apartment:**  
1 Neuman Sol  
4 Griffith Nathan F  
74Myer Nadie H Mrs  
9 Marks Jacob A  
10 Vacant

11 Vacant  
12 Vacant  
14 Berkley Mervin  
15 Peters Ellz B Mrs  
16 Vacant  
17 Vacant  
18 L'Abbee Homer  
19 Higgins Merlin R  
21 Tage A Fleury  
22 McNeilly W Lloyd  
24 Vacant  
25 Wilson Agnes H Mrs nurse  
26 Maycock Brokerage Cq  
27 Wolfenberger Chas  
28 Vacant  
29 Bostic Yette Mrs  
30 Green Eug  
31 Wood Lois B Mrs  
32 Richardson Ruth Mrs  
**Street continued**  
7134Capital News Pub Co  
7144Central Coal Seed Co  
7164Pabeo Paint Store  
7184Purity Bakery  
7204 Apartments  
**Apartment:**  
1 Card Chas S  
2 Spillman Mary  
3 Roland Lucille Mrs  
4 Clark Bernard  
5 Bellow Edna E Mrs  
6 Montandon Cynthia A Mrs  
**Rooms:**  
2004Montandon Otof F Ins  
201 Morse Wm E Jr acoustic equtp  
202 Truth Center  
205 Business & Professional Wo-  
men's Club  
Y W C A ofc  
Girl Reserves ofc  
Young Business Girls  
**Street continued**  
7214City Bldg Insp  
City Electrical Insp  
City Health Officer  
City Street Dept  
City Park Dept  
**8th at Intersect**  
8004Mode Ltd The dept store  
801 Capital Securities Bldg  
**Rooms:**  
2004Home Owners Loan Corp  
2084Idaho Bldg & Loan Assn  
209 Am Soc for the Control of Can-  
cer Women's Field Army  
2114Idaho Anti Tuberculosis Assn  
2124U S Treasury Dept (State Ac-  
counts ofc)  
2164Boise City Natl Bank  
2224Genoway Chas V phys  
2324West Lyman F phys  
3004Sullivan Laverne L lawyer  
4Langroise Wm H lawyer  
4Griffin Saml S lawyer  
4Sullivan Willis E lawyer  
3034United Credit Wens Assn  
3044Idaho Mining Assn  
Kitchen Carl C legal publications  
3074Hood J L mortgage loans  
4Henry Jas M ins  
3104Oppenheim Benj W lawyer  
3144U S Treasury Dept (State Dis-  
bursement ofc)  
3284Aetna Affiliated Co's  
400 Vacant  
**Street continued**  
807 Idaho Power Co sls room and  
div ofc  
8114Williams Gro  
8114 Economy Rooms lodging  
8134Powell Leah R turn  
8144Hughes Ladies Apparel

GLASS

Mirrors,

Paint,

Varnish,

Brushes,

Wall Paper



INTER-  
MOUNTAIN  
GLASS  
CO.

1417-1423  
MAIN ST.  
PHONE 900

A. G. NELSON, Pres.

JACK H. SWANBERG, Field Supervisor

## Pacific Agency Company, Inc.

FIRE, AUTOMOBILE AND CASUALTY INSURANCE  
FIDELITY AND SURETY BONDS

P. O. BOX 1218

BOISE, IDAHO

**IDAHO ST.—W.—Contd**  
8154Boise Trust Co  
8164Payless Drug Stores  
8174Fuller W P & Co paints retail  
store  
8184Stevens women's clo  
8194Hon Electric Inc  
8204Block's Shoe Stores  
8204 Peck Bldg  
**Rooms:**  
1 George Jesse A  
3 Phillips Harry E  
54Pennman Lerol E  
6 Reynolds Lucy R Mrs  
8 Florea Geo  
9 Vacant  
11 Sandlin Neal  
12 Vacant  
144King Virgil T  
**Street continued**  
8214Central Fed Plumbing Co  
8214Fritchman's Paint & Picture  
Store  
8224Taylor Glenn A optom  
8224 Vacant  
8234Buhn Geo O jwlr  
824 Strawn & Co Inc printing  
8254Whitlock's shoes  
8264Mayfair Shop women's clo  
8264 McCarty Bldg  
**Rooms:**  
2014Lucas Marshall Y dentist  
2044Fraser & Carter lawyers  
2064U S Farm Credit Admn  
Regional Agrl Credit Corp  
2084Roberts Thos M justice of the  
peace  
209 Williams Rex G barber  
2104Agrl Trade Relations Inc  
2124Idaho Chain Stores Assn  
216 Keyser Harry lawyer  
2174Morritt Stores Inc (ofc) genl  
mdse  
3014Whipple Mary Mrs furrier  
3034Local Loan Co  
3054Runkel Mable F Mrs drsmkr  
3064Acker & Sitch-It Shop  
307 Idaho Coal Dirs Assn  
3084Qualls Frances Mrs drsmkr  
3094Boise Baseball Club  
3114Fuller Brush Co  
3124Norman Merle Studio cosmetics  
3174French W Wayne chiropractor  
3194Thissen John M chiropractor  
4034Idaho Livestk Prodn Credit  
Assn  
4064Modern Woodmen of Am ofc  
4074Monroe Calculating Mach Co  
409 Income Tax Auditing Co  
Bussell Jas W (ofc) pharm  
4114Annis Warren H chiropract  
4124Keck Jean beauty shop  
4144Stacy Wm A lawyer  
Fisher Thos M Investigations  
4164Idaho Compensation Co Ins  
4184Vanity Beauty Shop  
**Street continued**  
8284Ballou-Latimer Co drugs  
900 Cherry Blossom Candy Shop  
(br) only  
**8th at Intersect**  
9044Splendid Bakery  
9064Kress S H & Co dept store  
9084Montgomery Ward & Co dept  
store  
9134Lowe Appliance Shop  
915 Konrad & Rose shoes  
9164Sawtooth Club  
9184Boise Hstl Club  
9184Anderson C C Co dept store  
Golden Rule Store dept store

9194City Dye Works  
Wright & Glover wch reprs  
9234Vivian's Beauty Shop  
**10th at Intersect**  
10074Hopffgarten Adv Sign Co sign  
pnrs  
10084Well J & Co whol cigars  
10144Nording Paris Co  
10154Link's School of Business  
10174Goodyear Tire & Rubber Co  
whse  
Motor Tire Service Inc  
10184Western Auto Sup Co  
**11th at Intersect**  
11014Oakley Electric  
11024Oakley Automotive  
11024Y M C A  
1108 Estes Lee conry  
11084 Robinson R Bob mch tchr  
1109 Campbell-Simpson Motor Co  
1114 Dadds Elmer G barber  
11124Parks Auto Co  
1124Campbell-Simpson Motor Co  
1123 Revens & Co ser dept  
1124B Korah Temple  
1125 Vacant  
**12th at Intersect**  
12004Field's Super Ser Sta  
1204 Bates Repair Shop auto repr  
1209 Cook Robt E  
Martin Ray  
12134White A Byrl & plmbr  
1214Fraser Carl H  
12204Idaho Power Co genl ofices  
**13th at Intersect**  
13084Elliott Jos  
13084Belcher Wm W  
1310 Schlaman Wm C  
13104 Vacant  
1312 Chaney Doris  
1314 Hodges Archie W  
1315 Spa The baths  
Waltman B Wm  
13174Pike Curtis F  
1318 Elliott Jos P  
1323 Garside Chas A  
1324 Osborn Thos  
**14th at Intersect**  
14064Phelan Tony C  
14144Bunch Sheet Metal Wks  
**15th at Intersect**  
16004Chaney Truck Lines  
Chaney Claude R  
1607 Dana Lawrence L  
16074 Brotherton John C  
16124Orvil E  
16124Chinn Geo W  
1614 Bladade Edw J  
16154Folk David L  
16184Fitchell Frank L  
rearHolsum Bakery  
1017 Maxwell Alice M drsmkr  
Maxwell Lonnie M  
**17th at Intersect**  
1707 Boas Alex  
1709 McBride Edw  
17104Taylor Jas B  
17114McVicker Helen Mrs  
1712 Ray Alice Mrs  
1715 May Belle L Mrs  
17184Morrison Jos J  
1719 Bethel A M E Church  
17224Nicholson Carl E woolgrower  
Long Elma J Mrs  
**18th at Intersect**  
18034Carter W Jas  
1804 Under constn  
18054Roberts John L  
18074Raber Ralph D  
18084Marquess Wm F

OAKLEY

ELECTRIC

Phone 218  
1101 Idaho

DISTRIBUTORS

BENDIX  
Home Laundry

Refrigerators

Electric Ranges

Coal Ranges

Heating

Washers

Ironers

Water Heaters

Hagen  
Golf Supplies

Furnaces

Stokers

Radio

Air Conditioners

Food Mixers

Appliances

Service  
Departments



**BOISE**  
Gas Light  
&  
Coke Co.

**USE  
GAS**

**THE  
MODERN  
FUEL**

**For  
Automatic  
Cooking  
Water  
Heating**

**Refrigera-  
tion  
PHONE  
537**

**715  
BANNOCK  
STREET**

"Say it with Flowers"

**BOISE FLORAL CO.**  
111 North Eighth

**IDAHO ST.—W.—Contd**  
1818ΔLovely Walter S  
Hardman Howard  
19th at intersects

1963ΔOsborn Clifford J  
1904 Driscoll Mary J Mrs drsmkr  
Shaffer Chas C  
1905 Berry Lee  
1916 Drake Gandis Mrs  
1910 Anderson J Harry  
1912 Vacant  
1914ΔWalker Geo R  
1917ΔRoberts Ralph B

20th at intersects  
21st at intersects  
22d at intersects  
2302 Ansoategui Santiago  
2214ΔPhillips Elmer R  
2216 House Cletus L  
2218ΔHughes W Del  
2220 Vacant  
2224 Hammond Kenneth H  
Downey Wayne E

23d at intersects  
2309 McGill Joe  
2319ΔAtkin Major G  
2321ΔJacobson Fred H  
2323ΔClark Wendell G contr  
Clark Edwin M

24th at intersects  
2410ΔPritchard Geo A  
2411ΔWolfe Wm L  
2419ΔWroten Jas L

25th at intersects  
2501 Willy Frank J  
2502 Church of the Foursquare  
Gospel

2505ΔMuller Allee R Mrs  
2511ΔWelker Alf N  
2513ΔKerley Walter R  
2515ΔWhite Sam E  
2517 Wilkerson Dixie E Mrs  
2519 McNelly John P  
2523 Cooper Grace Mrs

26th at intersects  
2600ΔHair Albert G  
2620 Stewart Dudley M  
2624 Rounds Mazie Mrs

27th at intersects  
2701ΔGage Chas F  
2715ΔWillet Louis V  
2720 Marsden Jack W  
2723 Horstman Ruth nurse  
2724ΔHaines Alf H  
2724ΔCotter Claude J

28th at intersects  
2802 Hughes Harry J  
2808 Hunt Jas E  
2814 Farris Arth L  
2816ΔJordan Jos F  
3080ΔFischer Eug J  
3150 Partee Jas A

**ILLINOIS AV (S Boise) — From 700  
Pennsylvania av to city limits**

**INTERURBAN BLDG—See 215 N Capitol  
blvd**

**IOWA ST (S Boise) — From 2200  
Broadway to Longmont av**  
307 Maus Philip G  
308 Batty Violet Mrs

Wyoming av intersects  
403 Weldon Wm  
Illinois av intersects  
Division av intersects  
Colorado av intersects

7212ΔOsborn Clyde W  
Leadville av intersects  
803 Leonard Francis L  
Longmont av intersects  
917ΔLyman Marlon A

**IRENE ST—From Junction of State  
and 33d e to city limits**  
18th at intersects  
14th at intersects  
18th at intersects  
16th at intersects

1662 Gordon Harry A  
1708 Lien Verne C  
Smith Britten  
1708½ΔHand Manley G  
1710ΔKaeser Clifford M

18th at intersects  
19th at intersects  
20th at intersects  
2011 Vacant

21st at intersects  
2105ΔJeppesen Franklin B  
22d at intersects  
24th at intersects  
25th at intersects  
29th at intersects

2610ΔMasters Albert R  
2614 Howarter Chas W  
27th at intersects  
2712 Sacks Carl F

28th at intersects  
2814 Clark Ruth Mrs drsmkr  
Clark Donald

29th at intersects  
30th at intersects  
31st at intersects  
32d at intersects

3200 Higgs Ivor L  
3210 Carey Loretta Mrs  
3212 Sanders Thos O

State at intersects  
**IIV AV (S Boise)—From Park av to  
Oak av, first e of Broadway**

311 Strong Donald W  
312 Shallman Kath Mrs nurse  
Shallman Gus H  
315 Straus Jos  
317 Holloway Jack  
328ΔLogan Guy H

**IIVWILD ST (S Boise)—From 2600  
Manitou av e to Broadway**  
2610ΔStanton John W  
Jefferson

**JEFFERSON ST—EAST—From 400 N  
1st e to Av D and from 400 Bruce  
e to city limits**

1st at intersects  
102ΔHill Chas P  
103 Nurses Home  
106ΔPeterson Geo H

110ΔTolman Fred A  
124ΔGarmendia Fernina Mrs  
130ΔPratt Jennie A Mrs  
137 Nurses Home

140ΔSchludauer Jennie R Mrs  
141ΔRandall Theo W  
145 Nurses Home  
148ΔPittenger Fred A

Reserve at intersects  
805 Hillview Apts  
Apartments:  
1 Webster Ada  
2 Taylor Jas L  
3 Holmes Harvey R  
4 Campbell Wayne M

Street continued  
207ΔGonzalez Escalastica Mrs  
211ΔWills Fredk G  
214ΔMinnon Arth  
215ΔAker Dora M Mrs  
218ΔPalmer Caperton

218ΔMillion Louise C Mrs  
220ΔFahney Florence K  
224ΔNeilson Donald A  
300ΔAltamirano Sylvester L

# Northwestern Mutual Fire Association Northwest Casualty Company

NO BETTER INSURANCE PROTECTION OBTAINABLE, AND AT A SAVING  
Pacific Agency Company, Inc.—General Agents for Southern Idaho  
FIRST NATIONAL BANK BLDG. TELEPHONE 524

**JEFFERSON ST.—E.—Contd**  
302ΔAshburn Walter  
309ΔMurray Jas A  
Master Harold  
Anderson Robt  
Edwards DeMuir  
307ΔCummock Cath Mrs  
310ΔBates Myrlyn V

312ΔWood Bruce V  
314 Hagggett Tillie Mrs  
315 Carmody Irving  
317ΔHohenleitner Herbert F  
318ΔAyres Ernest F

319ΔHermansen Emil W  
320ΔFienner Rex F  
Av C intersects  
402ΔShanahan Carl E

406 Gilbert Marj Mrs  
408ΔAdams Theo R  
410 Floyd L Earl  
Av D intersects

508 Hibbert B Chas  
510 Brennan Jas E  
512ΔMaxfield Jas H  
513ΔPower C Geo  
524ΔGraham Howard N

Av E intersects  
601 Vacant  
601½ Vacant  
604ΔVilleneuve Mary  
608ΔBergey Harry L

612 Corbett Wiley B  
615ΔThode Bessie A Mrs  
618ΔHardy Theo T  
622 Vance Alton

633ΔEustis Bert W  
635ΔJohnson John E  
637 Atkinson Golden W  
638 Weaver Irvin J  
639 Shearer Geo

639½ Massey John R  
641ΔHooper Leon N Mrs  
Av F intersects  
Brace at intersects  
McKinley av intersects

700 Barnard Rex I  
701ΔPearson Leola A  
701½ΔJohnson Nora B Mrs  
703ΔThurber Erin B  
712 Hugg Carl H

714 Sullivan Mark T  
716ΔJellison Minnie  
723ΔBlackley Marvin A  
725 Loveland Simon

727ΔCarlton Jessie W Mrs  
735 Ireland Russell W  
742ΔMerrill Georgina D Mrs  
743 Shelton Clarence F  
744ΔNesly Frank A

746 Thomas Peggy Mrs  
Stearns at intersects  
801ΔAidape Phillip  
Fitzpatrick Howard

809 Carmich Kazi  
810 Langdon A Wellington  
815ΔHenderson Calvin R  
819 Hamon Lydia Mrs  
Jonely Cecil

820 Hopkins Edw D  
824ΔRichardson Curtis  
825ΔGarrett John E  
828ΔSanford Hollis  
829ΔRuhl Walter R

830 Walton Elmar  
Elm at intersects  
908ΔRoosevelt School  
913 Nixon Donald  
925ΔYoung Rankin C

Maple at intersects  
1001ΔMiller Z Reed  
1002ΔBrown Fred F

1005ΔBallif Howard M  
1006ΔHorn J Horace  
1009 Muzatko John W  
1010ΔWalker Austin A  
1011 Vacant  
1014ΔBaker Harry T

1015ΔHallett John F  
1017ΔRogers Lester R  
1018ΔAnderson Ira A  
1020ΔPoncia Marie Mrs  
1022ΔDelana Benton F

Walnut at intersects  
1100ΔSchifferl Matthew J  
1104ΔGunn Angus H  
1106ΔGoodwin Roy I  
1109ΔHall John H

1112ΔMann C Fred  
1115ΔWerry Norman  
1118ΔSpence Harry L  
1119ΔLocke D Wesley  
1120ΔLittle Frank B

1122ΔThomas Chris J  
Locust at intersects  
1203 Engle Adam B  
1204 Oster Fred G

1205 Vacant  
1206 French Duard E  
1207ΔStrong Merrill C  
1208ΔMonk Robt S

1210ΔClark Mabel nurse  
1211ΔMendell Fred A  
1213ΔArruckle Robt  
1226 Howard Horace S

1228ΔLake Ivan B sheep shearer  
Pierce at intersects  
1302ΔNordyke J Earl  
1304ΔHearne Raymond W

1305ΔFralick Ransler C  
1306ΔRobertson Erie T  
1308 Young  
1309ΔMiller C Benj  
1310 Heinrich Geo E

1312ΔQuilley Jas E  
1317ΔHolland Arth L  
1319ΔBates Roy A  
1321ΔGaley Frank S

Haines at intersects  
1402ΔCradcock Robt V  
1405ΔDavis Clarence O  
1407 Gordon Nicholas J  
1409ΔHeron Eva Mrs

1411 Bowen Richd O  
1412ΔHunt Guy H  
1414 Vanderhoff Alice Mrs  
1415ΔJones Walter L

1418ΔQualls Curtis J  
1419ΔKerr Kelli G  
1420 Kyle Orville M  
1421ΔBaxter Effie Mrs

1429ΔAyres Jessie C  
1428ΔWoods Willis M  
Coston at intersects  
JEFFERSON ST.—WEST—From 400 N  
1st w to city limits

1st at intersects  
102 Said Caroline Mrs  
Young Edw P  
Hedstrom Geo M  
Fields Melvin

103ΔIsaguirre Zenon J woolgrower  
102ΔHawkes John T  
108 McLellan Alan D  
ΔCroschaw Eliz Mrs  
102ΔHearne Walter S

110ΔHub Gro  
Farley Willard E  
110½ΔLloyd Neva nurse  
Beutler Walter

114ΔPelphs Wm L  
116ΔShaw Manley B  
116 Beckwith Mortimer S  
118ΔAbrate Domingo

**CAPITAL  
FURNITURE  
COMPANY**



Floor Lamps

Carpets

Rugs

Linoleum

Electric

Stoves

and Ranges

NEW and USED

FURNITURE

1100-1110

Main

Phone

559

410

# Idaho Hardware & Plumbing Co.

LTD.

## PAINTS AND OILS

**IDAHO ST.—E—Contd**  
320 Hummel Fredk C  
224 Toller W E  
Oiler Virginia

**Av B Intersects**  
Warm Springs W Intersects  
**IDAHO ST.—WEST—From 200 N 1st, w to 14th and from 200 N 16th w to city limits**

**1st st intersects**  
103 Pursell Anna M Mrs  
Harvey Helen M Mrs  
Curse Lillian M Mrs  
100 Falk Henry L  
110 Boise Junior College  
120 Barnwell Middleton S Rev  
145 Murt Apartments

**Apartment:**  
1 Stoltz Fanny Mrs  
2 Porter Lucille F Mrs  
5 Grover Preston L  
6 Wesson John E  
9 Whittier Harry  
10 Oakley Perry E  
**Street continued**

**2d st intersects**  
212 Allshire Jas F Jr  
**3d st intersects**

316 Chapman Vernon R  
320 Brassfield Edw L  
Rutledge Carl E  
Mendenhall Everett O  
Dando Richd  
321 Lincoln School  
324 White Apartments

**Apartment:**  
1 Oelschlaeger Arth  
3 Grace Frank  
4 Abarrate Anastacio  
5 Packer Viola  
**Street continued**

**4th st intersects**

408 Rohrer Ira A  
411 A-Lo-Ha Apartments  
**Apartment:**  
1 Price Albert E  
2 Tracy Art C  
3 Brienfil Edw  
4 O'Brien Florence Mrs  
5 Parrott Saml  
6 Theasie Roscoe  
**Street continued**

412 Perrault Katie A Mrs  
412 1/2 Dockery Edw J  
Tessen Sylvanus L  
416 Tucker E Walden  
417 Moore Guy T  
418 Kelly Edw J Rev  
419 Jarrett Ronald  
422 Church of the Good Shepherd  
**5th st intersects**

502 Vacant  
502 1/2 Vacant  
503 Goodman Oil Co sta  
504 Vacant  
512 Aguirre Frank M shoe repr  
Star Rooms  
Bernola Telefoto  
Sherrill Saml C  
Culler Bert H  
517 Crowley Ariel L  
521 Johnson Catharine M Mrs  
rms  
522 City Fire Dept  
**6th st intersects**

602 Reeves Wholesale Co  
604 Boise Aerle No 115 (F O E)  
604 1/2 Eagles Hall  
608 Myers Nora B  
610 Shintant Elroy  
611 Omaha Saml  
612 Goon Hoy Co herbs

612 1/2 Hodge Mary A Mrs  
613 Modern Rooming Hse  
614 Yauris Bent beer  
617 Ching Sing Landry  
Wong Fong  
618 Intermountain Auto Freight  
Intermountain Honey Co  
619 Adelmam Bros plmbs and assayers  
623 Boise Water Corp  
Natatorium Co  
624 Orange Grocery

**7th st intersects**  
706 Pay'n Takit gro and meats  
706 1/2 Capitol Rooms lodging  
709 Vacant  
710 Vogler Printing Co  
Inland Printing Co  
Guarantee Typewriter Co

710 1/2 Rea Lester T barber  
711 Boise Whol Dry Gds Co  
712 Home Lumber & Coal Co paint store  
712 1/2 Danceland  
Union Block

**Apartment:**  
1 Neuman Sol  
4 Griffith Nathan R  
7 Halley Michl  
8 Marks Jacob A  
14 Reed Georgia Mrs  
15 Higgins Merlin R  
16 Ryan Myrtle Mrs  
17 Smith Kenneth  
20 Tage Chas  
21 Tage A Flournoy  
22 Vacant  
**Street continued**

713 Capital News Pub Co  
714 Boise Saddlery & Finding Co  
Capital Brokerage & Comm Co  
716 Stilson's Cash Mkt meats  
718 Purity Bakery  
718 1/2 Central Apts

**Apartment:**  
1 Cochran Allen J  
3 Adams Glenn J  
4 Brown Clara T  
5 Creasy Elmer  
**Street continued**

720 Consumers Store gros  
721 City Bldg Insp  
City Electrician  
City Health Officer  
City Street Dept  
City Park Dept  
722 1/2 Fidelity Bldg

**Rooms:**  
200 Montandon Otof F Ins  
201 Childs & Montandon municipal bond  
211 Montandon Cynthia A Mrs  
**Street continued**

**8th st intersects**  
800 Mode The dept store  
805 Boise City Natl Bank Bldg  
**Room:**  
200 Koelsch Wm A phys  
Springer John S phys  
208 Idaho Bldg & Loan Assn  
209 Midland Natl Life Ins Co  
212 Sullivan & Sullivan lawyers  
Langroise Wm H lawyer  
Griffin Saml S lawyer

216 Boise City Natl Bank  
Parma Natl Bank  
Blodgett Geo  
221 Imhoof Jos M adv agcy  
Swift John T coml artist  
223 Powell Thos  
224 Union Cent Life Ins Co  
201 Earle Paul B Ins  
Lemp Ins Agcy  
Lemp Bernard L Ins  
302 Northwestern Mutual Life Ins Co

411

# IDAHO LAUNDRY

"THE VERY BEST" IN LAUNDRY SERVICE

ROSS CADY, Mgr. Tel. 141 516 S. 8th

**IDAHO ST.—W—Contd**  
**Boise City Natl Bank Bldg—Contd**  
303 Farrer Vern Ins  
306 Idaho Mining Assn  
308 Wyman Frank T lawyer  
312 Smith Gordon C mining  
320 Idaho Anti-Tuberculosis Assn  
14th fir Young Women's Christian Assn  
**Street continued**

807 Idaho Power Co sis room and div ofc  
811 Boise Butcher Co  
Williams Geo L gro  
811 1/2 Economy Hotel lodging  
813 Idaho Piggy Wigs gross-meats  
814 Central Coal & Seed Co  
815 Foster's Inc furn  
816 Fuller W P & Co paints  
818 Nu-Knapp Inc  
820 Baker Rug & Shade Hse  
820 1/2 Pack Bldg  
**Rooms:**  
1 George Jess A  
3 Holloway Carrie drsmkr  
4 Albright Philip C  
6 Reynolds Lucy M Mrs  
8 Schrupp Carl H  
12 Scanlon Thos J  
14 Wadley Henry L  
**Street continued**

822 Bayhouse Floral Co  
823 Buhn Geo O Jwlr  
824 Strawn & Co ink printing  
825 Union Security Corp  
Motor Transport Assn  
State Code Authority for Trucking Ind  
Inland Soc Forams  
826 1/2 McCarty Bldg  
2d fir U S Regional Agrl Credit Corp

201 Lucas Marshall V dentist  
204 Fraser & Carter lawyers  
205 Idaho Livestock Prod'n Credit Assn  
301 Dalley Evalene Mrs drsmkr  
Whipple Mary Mrs hematiching  
305 Rucker Mable F Mrs drsmkr  
Sutton Alice drsmkr  
Idaho Coal Drs Assn  
311 Consumers Water Corp  
317 French Wayne W chiro  
218 Innis Warren chiropodist  
401 Western Idaho Wool Mktg Assn  
405 Monroe Calculating Mch Co  
412 Keck Jean beauty shop  
414 Roberts Thos M lawyer  
Fisher Thos M office  
416 Ridenbaugh John livestock dir  
417 Anderson W H sec wool  
419 Vanity Beauty Shop  
**Street continued**

828 Ballou-Latimer Co drugs  
**8th st intersects**

900 Cherry Blossom confy  
900 Splendid Bakery  
906 Kress S H & Co dept store  
909 Montgomery Ward & Co dept store  
915 Owyhee Market gro and meats  
915 1/2 Boise Health Club  
918 Anderson C C Co dept store  
Golden Rule Store dept store  
919 City Dye Works  
Golden Seal M & Co  
921 Pay'n Takit Stores gro and meats  
925 Capital City Shoe Shop  
**10th st intersects**

907 Hopfgarten Adv Sls Co  
909 Well J & Co whol cigars  
914 Norling Parts Co  
915 Link's School of Business  
Students Finance & Loan Co  
917 Goodyear Tire & Rubber Co whse  
Motor Tire Service Inc  
918 Western Auto Sup Co

**11th at intersects**  
1101 Oakley Electric  
1109 Campbell-Simpson Motor Co  
1106 Y M C A  
1108 Easton Lee confy  
1108 1/2 Vacant  
1110 Dodds Elmer G barber  
1110 1/2 Ferrell Stacy dancing tchr  
1112 Parks Auto Co  
1121 Vacant  
1123 Leeper & Inman auto reprs  
1124 El Korah Temple  
1125 Scully Battery Co  
**12th st intersects**

1200 Field's Super Ser Sta  
Bates & Perkins auto reprs  
1207 Idaho Emergency Relief Assn supply  
dept  
1209 Martin Eva M  
1210 Milady's Dress Shoppe 2nd hd clo  
Montiel Louise A Mrs  
1213 White A Byrl @ plmbr  
1216 Mateovich Mike  
1220 Idaho Power Co genl offices  
**13th at intersects**

1308 Elliott Jos  
1309 Koelsch P Wm  
1310 Vacant  
1310 1/2 Tinsley Wm R  
1313 Day Robt S  
1313 Johnson Roy D  
1314 Willer Louis V  
1317 Pike Curtis F  
1318 Shelton Ray  
1320 Cassie Chas A  
1324 Barnett Mary L  
**14th st intersects**

1401 Boise Dairy Products Co  
1406 Moore Raymond E  
**15th st intersects**

1600 Chaney Claude R  
Chaney Truck Line  
1007 Perkins Eva A Mrs  
1011 Jordan John J  
1012 Chan Geo W  
1014 Blidneau Edw J  
1015 Polk David L  
1016 Anderson Paul E  
1018 Closum Bakery  
1017 Maxwell Lonnie M  
**17th st intersects**

1707 Swartz Clarence T  
1709 McBride Edw  
1710 Smith Geo E  
1711 Hatfield Hugh M  
1712 Berry E Darwin  
1715 Wiedenman Elsie L Mrs  
1718 Jackson Arth W  
1719 Bethel A M E Church  
1722 Blakely Chester F  
**18th st intersects**

1803 Carter W Jas  
1805 Kelsch John L  
1807 Barker Ralph D  
1818 Lovely Walter S  
Newman Ray  
**19th st intersects**

1904 Driscoll Mary J Mrs  
rear Filch Lulu Mrs  
1906 Drake Candie Mrs  
1912 Kelly C Virgil  
1914 Jensen Peter L  
**20th st intersects**

2214 Cassada Nancy Mrs  
2216 Heath Russell  
2218 Avery Allen G  
2220 Stearns Arth J  
2224 Hammond Henry G  
**25th st intersects**



GEM STATE



L CO.

Distributors VICO

MOTOR OIL

PEP

88

GASOLINE

Wholesale Petroleum Products

OFFICE

28th and Fairview Av.

BOISE, IDA.

PHONE 4076



# P & M TIRE SALES CO.

GOODYEAR  
TIRES



"More People  
Ride on  
Goodyear Tires  
Than Any  
Other Kind."

VULCANIZING  
AND  
REPAIRING

(Moitz  
Equipment)  
Patent

1125 Main  
PHONE 962  
BOISE, IDAHO

"Say It with Flowers"

## BOISE FLORAL CO.

111  
North Eighth

442 Idaho St.—West	R. L. POLK & CO'S	Idaho St.—West
910 City Dye Works.	1806 Roberts John L. ☉.	
921 Pay'n Takit Stores gros.	1807 Scheiber Chas M.	
925 Capital City Shoe Shop.	1818 Lovely Walter S. ☉.	
10th st intersects.	1819 19th st intersects.	
cor 10th Anderson C C Co dept store.	1904 Driscoll Mary J Mrs. ☉.	
cor 10th First Natl Bank of Idaho.	1906 Drake Candis Mrs. ☉.	
cor 10th Golden Rule Store dept store.	1912 Voss Frank H. ☉.	
1007 Hopfgarten Adv Sign Co.	1911 Moody Anna M Mrs. ☉.	
1015 Link's Business College & Sec- retarial Sch.	20th st intersects.	
1016 King Motor Co.	21st st intersects.	
11th st intersects.	22d st intersects.	
1106 Oakley & Sons auto sups.	2214 Tindell Gordon G.	
1108 Y M C A.	2221 Hammond Henry O. ☉.	
1106 Y M C A Bldg.	25th st intersects.	
1108 Legler Henry confy.	2501 Willy Frank J. ☉.	
1108 1/2 Estes Leo real est.	2505 Muller Geo.	
1109 Campbell-Simpson Motor Co auto dlrs.	2511 Vacant.	
1110 Bladear Edw J barber.	2513 Kerley Walter ☉.	
1110 1/2 Ferrell Stacy dancing tchr.	2515 Waring Gilt H.	
1112 Parks Auto Co.	2517 Wilkerson Dixie Mrs. ☉.	
1121 Meier Geo S auto repr.	2519 McNeilly John P.	
1123 Vacant.	2523 Cooper Stephen M. ☉.	
1125 McCarroll Bros auto reprs.	26th st intersects.	
12th st intersects.	2620 Chaney Roy ☉.	
1200 Martin Eva Mrs.	2624 Reed Frank.	
1210 Wells Jennie E Mrs.	27th st intersects.	
1213 White A Byrl.	2715 Crocker Gerald R.	
1216 Nusbaum Fred.	2720 Vacant.	
1218 Williams Eva Mrs.	2723 Naillon Wm H.	
1220 Bower Marietta M Mrs.	2724 Owen Alfr S.	
1220 Bunting Wm.	28th st intersects.	
1224 El Kovich Temple.	2802 Leslie Wm T. ☉.	
13th st intersects.	2808 Vacant.	
1308 Young Chas G.	2814 Rambo Wm L.	
1309 Engle Adam B.	2814 Thompson Louisa Mrs. ☉.	
1312 Wheeler Grace Mrs.	2814 Jordan Jos F. ☉.	
1313 Smith Merton B. ☉.	2816 Fischer Eugene J. ☉.	
1314 Brown Lydia Mrs.	3180 ILLINOIS AV. (S. BOISE). from 700 Pennsylvania s to city limits.	
1317 Pike Curtis F. ☉.	IOWA ST. (S. BOISE). from 2200 Broadway e to Wyom- ing av.	
1318 Brooks John A.	Wyoming av intersects.	
1323 Dwight Emily L. Mrs.	407 Welden Wm T.	
1324 Reich Mary Mrs. ☉.	14th st intersects.	
14th st intersects.	14th st intersects.	
1401 Boise Dairy Products Co.	15th st intersects.	
1406 Goode Eva Mrs.	16th st intersects.	
15th st intersects.	17th st intersects.	
16th st intersects.	18th st intersects.	
1600 Chaney Claude R. ☉.	1710 Cline Mae E Mrs.	
1600 Chaney Truck Line.	18th st intersects.	
1607 Perkins Dwight Jwlr.	1803 Baker Dewey F.	
1611 Jordin John G. ☉.	19th st intersects.	
1612 Chinn Geo W. ☉.	20th st intersects.	
1614 Bladear Edw J. ☉.	21st st intersects.	
1615 Folk David L. ☉.	22d st intersects.	
1616 Holsum Bakery.	23d st intersects.	
1618 Slattery Mary Mrs.	24th st intersects.	
1618 Maxwell Lonnie M. ☉.	25th st intersects.	
1617 7th st intersects.	26th st intersects.	
1707 Corbridge Geo H contr. ☉.	27th st intersects.	
1709 McBride Edw. ☉.		
1710 Smith Geo E.		
1711 Hatfield Hugh M. ☉.		
1712 Treadwell Isaac V.		
1715 Hosely Emma M Mrs.		
1718 Berry E Darwin. ☉.		
1718 Bethel A M E Ch.		
1722 Long Oliver T. ☉.		
18th st intersects.		
1803 Carter W Jas. ☉.		

## HOME LUMBER & COAL CO.

"A DEPARTMENT LUMBER STORE"

BUILDING  
MATERIALS  
1416 BANNOCK ST.

PHONE 271

PABCO SHINGLES  
AND PAINTS  
BOISE, IDAHO

## CITY DYE WORKS

SERVICE  
43 PHONES 44  
919 IDAHO ST.

Irene St. HOUSEHOLDERS GUIDE Jefferson St.—East 449

28th st intersects.	508 Peters Wm V.
29th st intersects.	510 Gregerson Rudolph.
30th st intersects.	512 Maxfield Jas H. ☉.
31st st intersects.	520 Warren Voc.
32d st intersects.	524 Harmon Chas F.
State st intersects.	525 av E intersects.
IVY AV. (S. BOISE).	604 Bumgardner Oscar L.
from Park av s to Oak av 1st e of Broadway.	604 Villeneuve Martha Mrs. ☉.
311 Hanford Earl M. ☉.	608 Shawe Victor L. ☉.
IVY WILD ST. (S. BOISE).	612 Corbitt Willey B. ☉.
from 2600 Manitou av e to Broad- way.	615 Bush Alva H.
Broadway st intersects.	618 Oelschlaegel Arth O.
Charles st intersects.	620 Driscoll John ☉.
Cone Clarence C. ☉.	622 Driscoll Wm J. ☉.
See 1014 Jefferson.	633 Killian Lloyd D. ☉.
JEFFERSON ST.—EAST	635 Johnson John E. ☉.
from 400 N 1st e to av D and from 400 Bruce e to city limits.	637 Campbell Lorne S.
1st st intersects.	638 Weaver Irving J. ☉.
Hill Chas P. ☉.	641 Durant John C. ☉.
Nurses Home No 4.	642 Av F intersects.
Cowley Chester C. ☉.	642 Bruce st intersects.
Tollman Fred A. ☉.	642 McKinley av intersects.
Garmendia Lorenzo ☉.	701 Johnson Ervin W. ☉.
Roles Alice M Mrs.	701 1/2 Dring Arth C.
Nurse Home No 3.	712 Wheeler Harold H.
Sheldahl Henry ☉.	714 Hochstrasser Chas L.
Haynie Wm C.	716 Jellison Minnie ☉.
Nurses Home No 2.	725 McClelland Merle R.
Pittenger Fred A. ☉.	727 Vacant.
Reserve st intersects.	735 Vacant.
Rader Bernard H.	742 Warner Wallace O. ☉.
Dietrich Frank S. ☉.	743 Howard Guy P. ☉.
Hillview Apts.	744 Aveline Elton G.
Williams Anna C Mrs.	746 Taylor Sarah J Mrs. ☉.
Mumford Geo.	801 Straughan st intersects.
Rasmussen Augusta Mrs.	801 Delaney Wm J. ☉.
Quigley Whitt.	810 Stevers Harry A.
Alaska Joe ☉.	810 Hamon Philip C.
Wills Fred C. ☉.	819 Oberbillig Donald D.
Roberts Margt H.	820 Coon A Jay.
Aker Leslie J. ☉.	820 Watt Walter F. ☉.
Rieger Sylvia Mrs. ☉.	826 Jackson Florence E Mrs.
Fahrney Florence K. ☉.	840 Shockley Nath.
Forrest Albt T.	840 Elm st intersects.
Lyman Marion A.	908 Roosevelt School.
Vacant.	913 Biggs Clarence E.
Ashton Walter ☉.	925 Stoehr Wm. ☉.
Heigho Cedric A.	1001 Maple st intersects.
Murray Jas A.	1001 Yeadon Drucilla Mrs. ☉.
Cummock Jas R. ☉.	1002 Schultz Leslie G.
Vacant.	1005 Siron Louis C. ☉.
Craig John C. ☉.	1006 Bodie J Horace ☉.
Tompkins Laura Mrs.	1010 Walker Austin A. ☉.
Cross Chas R. ☉.	1011 Belscher Troupe N. ☉.
Treat Roy M.	1014 Baker Harry T. ☉.
Ayres Ernest F. ☉.	1015 Hallett John P. ☉.
Hermanson Emil W.	1017 Idaho State Humane Society.
Morton Willard H.	1018 Jennings Wm H. ☉.
Fleener Rex G. ☉.	1020 Smith Julia Mrs. ☉.
av C intersects.	1022 Delana Benton F. ☉.
Williams Sarah M Mrs. ☉.	1022 Walnut st intersects.
Bowers Guy.	1100 Schieferl Matthew J. ☉.
Roussan Ruby Mrs.	1104 Barrett Elmer C.
Mitchell Dwight E.	1106 Goodwin Roy I. ☉.
Stephens Frank T.	1108 Hall John R. ☉.
av D intersects.	1112 Mann C Fred. ☉.
	1115 Werry Norman M. ☉.
	1118 Wilson C Philip.
	1119 Welch John S. ☉.
	1120 Locke D Wesley.

Joy Drug Stores  
McMAHON-ASHTON  
BOISE-NAMPA

PEP  
88  
GASOLINE

Why  
Not  
Use  
The  
Best

Gem  
State  
Oil  
Co.

BOISE, IDA.  
PHONES  
4076-4077

NEW

VICO  
MOTOR OIL



Phone  
**220**

**REYNOLDS RADIO**

SERVICE  
817 Main

## CON. W. HESSE & SON

"SQUARE DEAL JEWELERS"

OLDEST ESTABLISHED JEWELERS IN IDAHO  
BOISE, IDAHO PHONE 968-J

400 Idaho St.—East	R. L. POLK & CO'S	Idaho St.—West
112 1/2 Vacant.	617 Chung Sing Lindry.	
114 Worstell Lawrence E.	618 Intermountain Co-op Creamery.	
114 1/2 Euler Richd L.	621 Boise Water Co.	
116 Krebs Harry.	621 Natatorium Co.	
117 Anderson Mrs Lucinda M.	622 Adelmann Bros.	
144 Krall Mrs Eva A.	624 Peoples Co-op Mer Co.	
145 Anderson Columbus C.	700 *7th st Intersects.	
200 *Av A Intersects.	702 Hayes Cecil.	
200 Church Mrs Mary E.	704 Townsend Victor A.	
212 Aldecoa John D.	705 Rosene & Elmer.	
212 Archabal John.	706 McBratney Wm.	
220 Hammel Fred C.	706 Co Coroner.	
224 Putnam Wm R.	706 1/2 Capital Rooms.	
300 *Av B Intersects.	707 Christopherson & Blackwell.	
300 *Warm Springs av Intersects.	708 Jones Furn Co.	
	709 Chinese Club.	
	709 Hong Kong Cafe.	
	710 Yow Fong.	
	710 Boise Rubber Stamp & Ptg Co.	
	710 Guarantee Typewriter Co.	
	710 Hansen J T.	
	711 Wing Mrs Julia.	
	712 1/2 Danceland.	
	712 1/2 Jones Mrs Clarissa H.	
	712 1/2 Union Block.	
	714 Globe Paint Co.	
	715 Capital News Pub Co.	
	716 Idaho Prov & Pkg Co.	
	718 Hi-Klass Bakery.	
	718 1/2 Central Apts.	
	720 Consumers Store.	
	800 *8th st Intersects.	
	n e cor 8th Montandon Bldg.	
	n w cor 8th Mode Bldg.	
	802 Mode The.	
	807 Boise Nat Bank Bldg.	
	809 Idaho Power Co.	
	811 Boise Butcher Co.	
	811 1/2 Boise Butcher Co Bldg.	
	813 Idaho Piggly Wiggly Co.	
	814 Central Coal & Seed Co.	
	814 Northrup King & Co.	
	815 Foster's.	
	816 Fuller W P & Co.	
	818 Vacant.	
	820 Vacant.	
	820 1/2 Pack Bldg.	
	822 Strawn & Co.	
	823 I P System (O S L).	
	825 High & Fritcheim Co.	
	826 Ballou-Latimer Co.	
	891 High & Fritcheim Co.	
	900 *9th st Intersects.	
	902 Vacant.	
	901 Crescent Millinery.	
	906 Downey & Wilder.	
	908 Boise Spig Gds Co.	
	909 Roberts Bros.	
	909 The Company Store.	
	910 Faust's Art Store.	
	913 Golden Seal M & M Co.	
	910 Lorimer's City Dye Wks.	
	921 Williams J C & Son.	
	923 Capital Shoe Shop.	
	1007 Hopfgarten Adv Sign Co.	
	1015 Link's Business Coll and Secu	
	1100 tarial Schl.	
	1100 *11th st Intersects.	
	1101 Oakley & Sons.	
	1106 Young Men's Christian Assn.	

## Merchants Protective Ass'n.

COLLECTIONS AND CREDIT INFORMATION  
WE GET THE MONEY—SO DO YOU  
623-625 EMPIRE BLDG. PHONE 1314-W

## MORLER'S CYCLERY

Bicycles Motor Cycles Supplies  
A FULL LINE at 210-212 N. Ninth St.

Idaho St.—West	HOUSEHOLDERS' DIRECTORY	Idaho St.—West 401
1110 Burns John A.	2700 *27th st intersects.	
1112 McConnell Jas M.	2715 Vacant.	
1112 (rear) Harting Chas.	2720 Erikson Eugene C.	
1115 Chessier Alfr E.	2723 Vacant.	
1116 McCallister Mrs Ethel.	2724 Stout David A.	
1116 Pullin Flossie.	*28th st intersects.	
1116 Willis John H.	Leslie Wm T.	
1121 Jensen Motor Co.	2802 Waldo Mrs Mae P.	
1123 Meier Geo S.	2814 Rambo Wm L.	
1124 El Korah Temple.	2816 Jordan Jas F.	
1124 Shriners Mosque.	3180 Capitol Meat Co.	
1200 *12th st Intersects.	3180 Fischer Eugene J.	
1209 Martin Mrs Eva.	IOWA ST.	
1210 Paddy Mrs Louisa J.	407 Welde Wm T.	
1210 Wells Mrs Jennie E.	917 Crane Mrs Mabel E.	
1213 White A B Plumbing & Heating.	IRENE ST.	
1213 1/2 White Alphonzo B.	1710 Noel Paul A.	
1214 Roberts J Cyrus.	2105 Miller Ernest W.	
1218 Cronk Mindow.	IVY WILD ST.	
1220 Gourlay Alex.	*Broadway at Intersects.	
1300 *13th st intersects.	1400 *Charles st Intersects.	
1308 Parkinson Wm D.	1401 Ballenger Stephen S.	
1309 McPike Wm P.	1405 High Tracy.	
1310 Johns Abraham L.	1405 Cone Clarence C.	
1310 (rear) Havird Chas C.	JEFFERSON APTS.	
1312 Erickson John R.	See 1020-1022 W Jefferson.	
1313 Smith Mrs Mary.	JEFFERSON ST.—EAST	
1314 Brown Mrs Lydia.	102 Hill Chas P.	
1317 Pike Curtis F.	103 Foster Orville J.	
1318 Vacant.	106 McAfee Mrs Jermima.	
1318 White Mrs Gladys E.	110 Tolman Fred A.	
1321 Vacant.	124 Vacant.	
1321 *14th st Intersects.	130 Dunn Thos.	
1326 Mellor Wm H.	131 Vacant.	
1326 *15th st Intersects.	137 Nurses Home No 3 St Lukes Hosp.	
1326 *16th st Intersects.	140 Schildhauer Henry.	
1326 Perkins Dwight.	144 Sofoabal Antonio.	
1326 Vacant.	145 Nurses Home No 2 St Lukes Hosp.	
1326 Chinn Geo W.	148 Pettenger Fred A.	
1326 Clark Mrs Pearl M.	*Reserve st Intersects.	
1326 Folk David L.	Hillview Apartments.	
1326 Holsum Bakery The.	205 Mac Innis Edwd J.	
1326 King Frank A.	207 Almeta Jose.	
1326 Maxwell Lonie M.	211 Willis Fred C.	
1326 *17th st Intersects.	214 Roberts Mrs Julia C.	
1326 Carbridge Geo H.	215 Aker Leslie J.	
1326 McBride Edwd.	218 Rieger Erwin A.	
1326 Hogue Gilbert H.	220 Knowles Mrs Sarah J.	
1326 Hatfield Hugh M.	224 Eckenbach Herman W.	
1326 Vacant.	300 Shellworth Harry C.	
1326 Haseley Mrs Emma G.	302 Ashton Walter.	
1326 Halvick Michl.	305 Hart Harry W.	
1326 Bethel A M E Church.	307 Curmack Jas R.	
1326 Long Oliver T.	310 Getz Fred.	
*18th st intersects.	310 Getz Wm.	
1326 Brown Fred F.	312 Pierson Danl A.	
1326 Roberts John L.	314 Vacant.	
1326 Vacant.	315 Grass Chas R.	
1326 Lovely Walter S.	318 Ayres Ernest F.	
1326 Driscoll Mrs Mary J.	310 Ryan Turner H.	
1326 Voss Frank H.	310 Stephens Frank T.	
1326 Hennessy Jos P.	320 Flemer Rex G.	
1326 Moody Mrs Anna M.	400 *Av C Intersects.	
1326 Willis Wm J.	402 Williams Mrs Sarah M.	
1326 Reed Richd S.	406 Harker Ralph.	
1326 Hammond Hugh G.	408 Jones John W.	
1326 Vacant.	410 Vager Wm D.	
1326 Bradshaw John C.	*Av D Intersects.	
1326 Thompson Jas.	508 Freemyer Oral E.	
1326 Slopes Chas N.	510 Brandt Chas F.	

## IDAHO POWER COMPANY ELECTRIC SHOP

Add to the Comfort and Convenience of Your Home  
DO IT ELECTRICALLY!

The  
**RIDENBAUGH**

**LUMBER  
YARD**

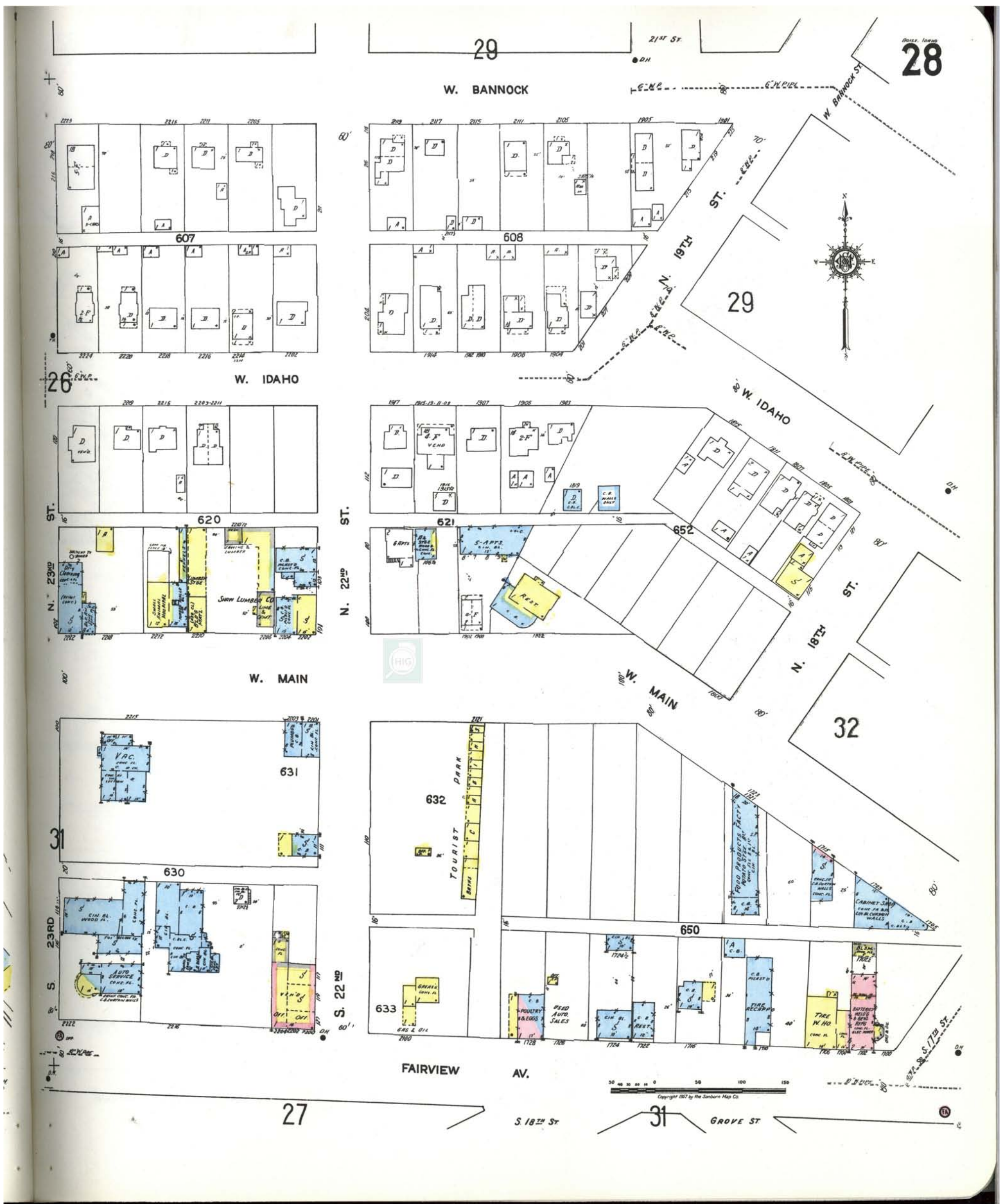
Geo. T. Kie-  
ling, Mgr.

ALL KINDS  
of BUILDING  
MATERIAL

Tel.  
**958**  
4th &  
Main  
Sts.

Ridenbaugh

See page 18







Map Type: Fire Insurance  
 Publisher: Sanborn Map Co.  
 Publication Name: Boise, ID  
 Base Map Date: 1912  
 Revised Date: 1956  
 Republished Date: 1956  
 Sheet Number: 29

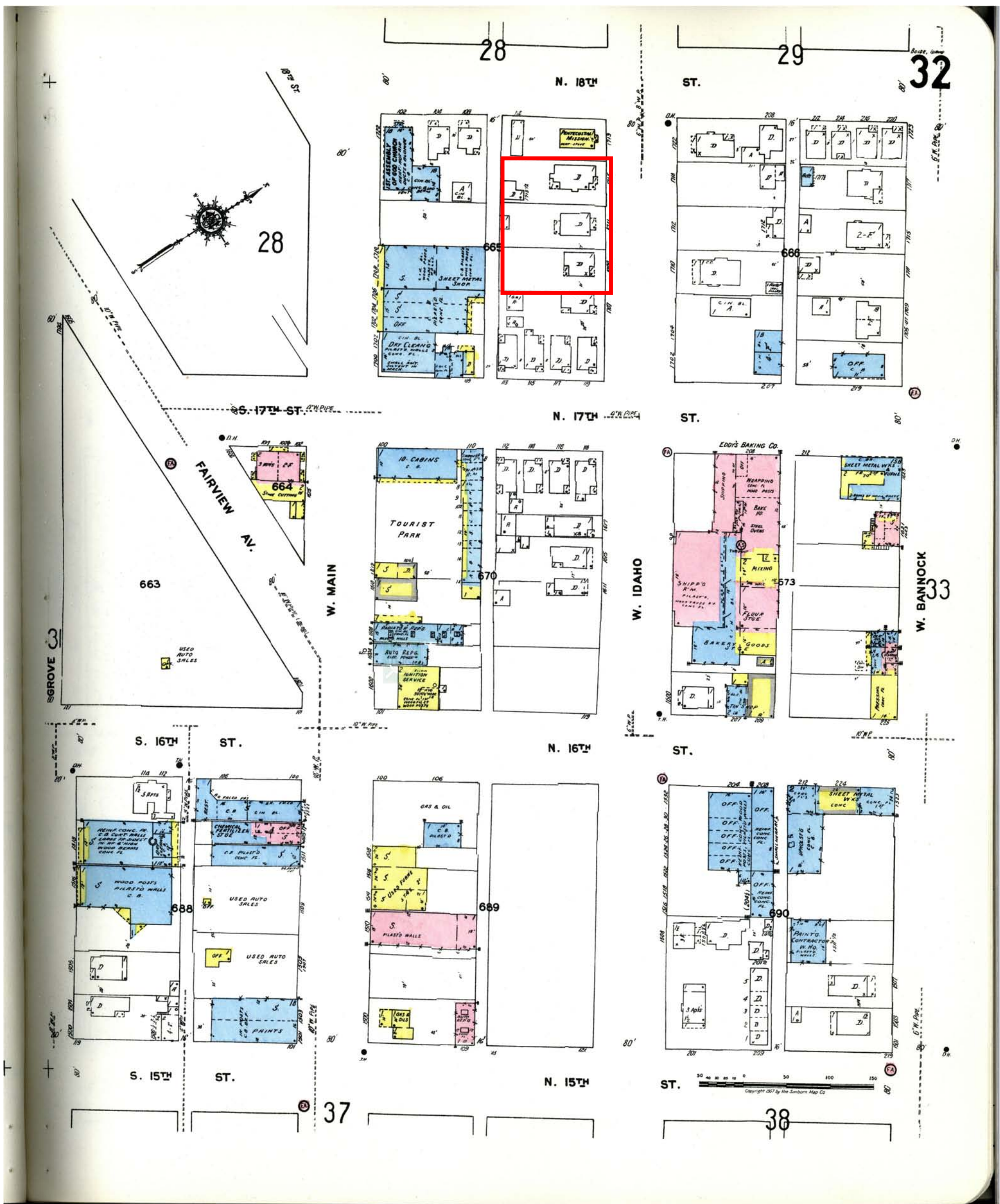
1956

Requested by: EnviroSite Corporation

CAPITAL CITY DEVELOPMENT CORP.  
 1715 W Idaho  
 Boise, ID 83702  
 Client Project # 41444  
 HIG Project # 2037790 [www.historicalinfo.com](http://www.historicalinfo.com)











Map Type: Fire Insurance  
 Publisher: Sanborn Map Co.  
 Publication Name: Boise, ID  
 Base Map Date: 1912  
 Revised Date: September 1949  
 Republished Date:  
 Sheet Number: 28

1949

Requested by: Envirosite Corporation

CAPITAL CITY DEVELOPMENT CORP.

1715 W Idaho

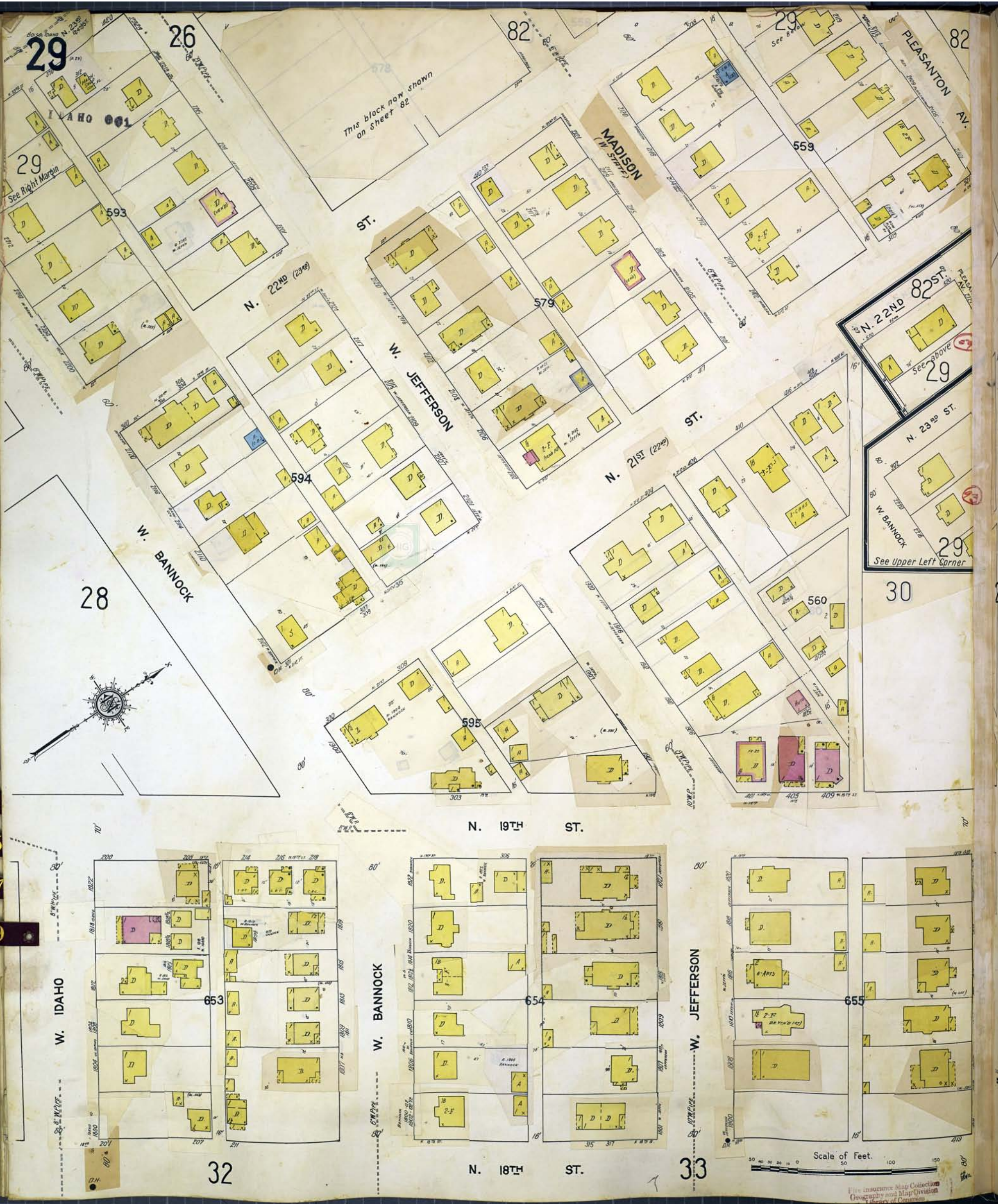
Boise, ID 83702

Client Project # 41444

HIG Project # 2037790 [www.historicalinfo.com](http://www.historicalinfo.com)











Map Type: Fire Insurance  
 Publisher: Sanborn Map Co.  
 Publication Name: Boise, ID  
 Base Map Date: 1912  
 Revised Date: September 1949  
 Republished Date:  
 Sheet Number: 32

1949

Requested by: EnviroSite Corporation

CAPITAL CITY DEVELOPMENT CORP.  
 1715 W Idaho  
 Boise, ID 83702  
 Client Project # 41444  
 HIG Project # 2037790 [www.historicalinfo.com](http://www.historicalinfo.com)







Map Type: Fire Insurance  
 Publisher: Sanborn Map Co.  
 Publication Name: Boise, ID  
 Base Map Date: 1912  
 Revised Date:  
 Republished Date:  
 Sheet Number: 28

1912

Requested by: EnviroSite Corporation

CAPITAL CITY DEVELOPMENT CORP.  
 1715 W Idaho  
 Boise, ID 83702  
 Client Project # 41444  
 HIG Project # 2037790 [www.historicalinfo.com](http://www.historicalinfo.com)







Map Type: Fire Insurance  
Publisher: Sanborn Map Co.  
Publication Name: Boise, ID  
Base Map Date: 1912  
Revised Date:  
Republished Date:  
Sheet Number: 29

1912

Requested by: Envirosite Corporation

CAPITAL CITY DEVELOPMENT CORP.  
1715 W Idaho  
Boise, ID 83702  
Client Project # 41444  
HIG Project # 2037790 [www.historicalinfo.com](http://www.historicalinfo.com)







Map Type: Fire Insurance  
 Publisher: Sanborn Map Co.  
 Publication Name: Boise, ID  
 Base Map Date: 1912  
 Revised Date:  
 Republished Date:  
 Sheet Number: 32

1912

Requested by: Envirosite Corporation

CAPITAL CITY DEVELOPMENT CORP.  
 1715 W Idaho  
 Boise, ID 83702  
 Client Project # 41444  
 HIG Project # 2037790 [www.historicalinfo.com](http://www.historicalinfo.com)



**Phase I Environmental Site Assessment (ESA)**  
**Land Parcel (0.406 +/- Acres)**  
**1715 West Idaho Street, Boise, Idaho 83702**  
**Ada County Parcel ID: R5538941262**  
**May 26, 2020**

---

## **APPENDIX 6**

### **Previous Reports**

No previous reports were provided to CAS for review.

---

**Phase I Environmental Site Assessment (ESA)**  
**Land Parcel (0.406 +/- Acres)**  
**1715 West Idaho Street, Boise, Idaho 83702**  
**Ada County Parcel ID: R5538941262**  
**May 26, 2020**

---

## **APPENDIX 7**

### Personnel Qualifications



**CRAIG A. SIMON, P.E.**

***ENVIRONMENTAL SPECIALIST & PROFESSIONAL ENGINEER***

**EDUCATION**

BS, Mining Engineering, University of Utah, 1975  
Minor, Geology.  
Environmental Manager, Hazardous Waste Management  
Colorado School of Mines, 1991.

**PROFESSIONAL REGISTRATION**

Professional Engineer (Idaho and Oregon Licensed)  
State of Idaho Vendor Registration No. 30267

**EXPERIENCE**

**CAS & ASSOCIATES, LLC**

**Principal (1994-Current)**

CAS & Associates is a Boise, Idaho based environmental consulting organization specializing in underground and above ground storage tank (UST/AST) permitting, related subsoil and groundwater investigations, Risk Based Corrective Action (RBCA)/Risk Evaluation Manual (REM) evaluations and remediation of petroleum impacted subsoil and groundwater. CAS & Associates has gained a close and respected relationship with the US Environmental Protection Agency (EPA), the Idaho Department of Environmental Quality (DEQ) and all of the clients which it has served.

Specific areas of expertise include:

Limited Phase I Environmental Site Assessments (ESAs). All Appropriate Inquiry Rules and ASTM Standard E 1527-05.

Phase II environmental investigations involving the collection of groundwater and subsoil samples through trenching, hollow-stem auger drills or direct-push units.

Installation of Idaho Department of Water Resources approved groundwater monitoring wells.

Collection of subsoil and groundwater samples for laboratory analyses of selected chemicals of concern

Site Characterization Investigations.

Risk Based Corrective Action (RBCA) and Risk Evaluation Manual (REM) Evaluations.

Design and installation of subsoil and groundwater remediation systems (i.e., groundwater sparging, subsoil excavation for land treatment, subsoil remediation via vapor extraction)

EPA required Spill Prevention Control and Countermeasures (SPCCs) Plans and Facility Response Plans (FRPs).

**Chen-Northern Engineering**  
**Project Engineer (1992-1994)**

Project engineer for numerous UST related projects. Many of these projects were completed for the Idaho Petroleum Storage Tank Fund (PSTF) Bureau and the Idaho Department of Transportation.

**Residuals Management, Inc.**  
**Project Engineer (1992)**

Engineering efforts were directed towards: the remediation of hazardous wastes (i.e., PCBs, mercury, petroleum hydrocarbons), waste reduction programs and emergency response plans. Manifested and selected RCRA disposal facilities (i.e., incineration and stabilization) for industrial clients in the Pacific Northwest. Responsibilities for staffing, budget preparation and project management.

**CAS & Associates**  
**Principal (1990-1991)**

Mining and geologic consultant to the J. R. Simplot Company (Simplot Exploration, Nampa, Idaho). Evaluated the geologic reserves (proven-probable-possible) and economic feasibility of a historical gold mine in eastern Oregon. Project manager of a large minerals exploration program (gold and industrial minerals) in Northeast Washington for Boise Cascade Corporation.

**Boise Cascade Corporation**  
**Manager, Mineral Projects (1982-1990)**

Responsible for the economic and technical evaluation of mineral exploration and development programs covering four million acres of timberlands in the United States and Canada. Through a program of joint ventures and company funding; precious metals, base metals and industrial minerals were targeted for exploration and eventual development. Other responsibilities included lease and joint venture negotiations (minerals and oil and gas), permitting of exploration and hydroelectric projects plus compilation of the Mineral/Hydroelectric Department's annual capital, operating and administrative budgets.

**Dames & Moore Consulting**  
**Project Engineer (1977-1981)**

Completed detailed operating and capital cost schedules for large truck/in-pit (mobile) crushing and conveying systems within the Powder River Basin, Wyoming. A tour of the major lignite mines in Germany took place during this period for familiarization with bucket-wheel-excavators (BWEs) and associated high-volume, low-cost, material-handling systems. Additionally, a mining plan involving detailed capital and operating costs was completed for the Rio Blanco Oil Shale project.

Additional responsibilities included: the economic valuation of mineral properties, principally industrial minerals (i.e., phosphate, coal, uranium); mine plan review and mine feasibility studies for two coal properties in New South Wales, Australia; economic feasibility audit of a large coal property in Alaska; principal design engineer for underground and open-pit uranium mines in New Mexico; mine design, equipment selection, and cost analysis at the world's largest tar sands (at that time-perhaps the world's largest mine of any commodity) in Fort McMurray, Alberta, Canada.

**Centennial Development Company**  
**Engineer (1976-1977)**

Project engineer and supervisor for this underground construction company with headquarters in Salt Lake City, Utah. During this period, an underground decline, vertical shaft and development headings were completed, in respectively, deposits of coal, copper, and borate. The projects were undertaken in the Western US

**CF&I Steel Corporation**  
**Engineer (1975-1976)**

Responsibilities included mine ventilation (i.e., methane & dust control), development surveying and long-term mine planning for a 1,000,000 ton per year underground coal mine in Southern Colorado. Both room-and-pillar and longwall mining methods were employed



**Phase I Environmental Site Assessment (ESA)**  
**Land Parcel (0.406 +/- Acres)**  
**1715 West Idaho Street, Boise, Idaho 83702**  
**Ada County Parcel ID: R5538941262**  
**May 26, 2020**

---

## **APPENDIX 8**

### Analytical Results

No sampling was included in the scope of work for this project

---

**Phase I Environmental Site Assessment (ESA)**  
**Land Parcel (0.406 +/- Acres)**  
**1715 West Idaho Street, Boise, Idaho 83702**  
**Ada County Parcel ID: R5538941262**  
**May 26, 2020**

---

## **APPENDIX 9**

Client-Requested Documentation

No Client-Requested Documents

---